

Ce document est le produit d'une numérisation par balayage de la publication originale.  
This document was produced by scanning the original publication.

64 P

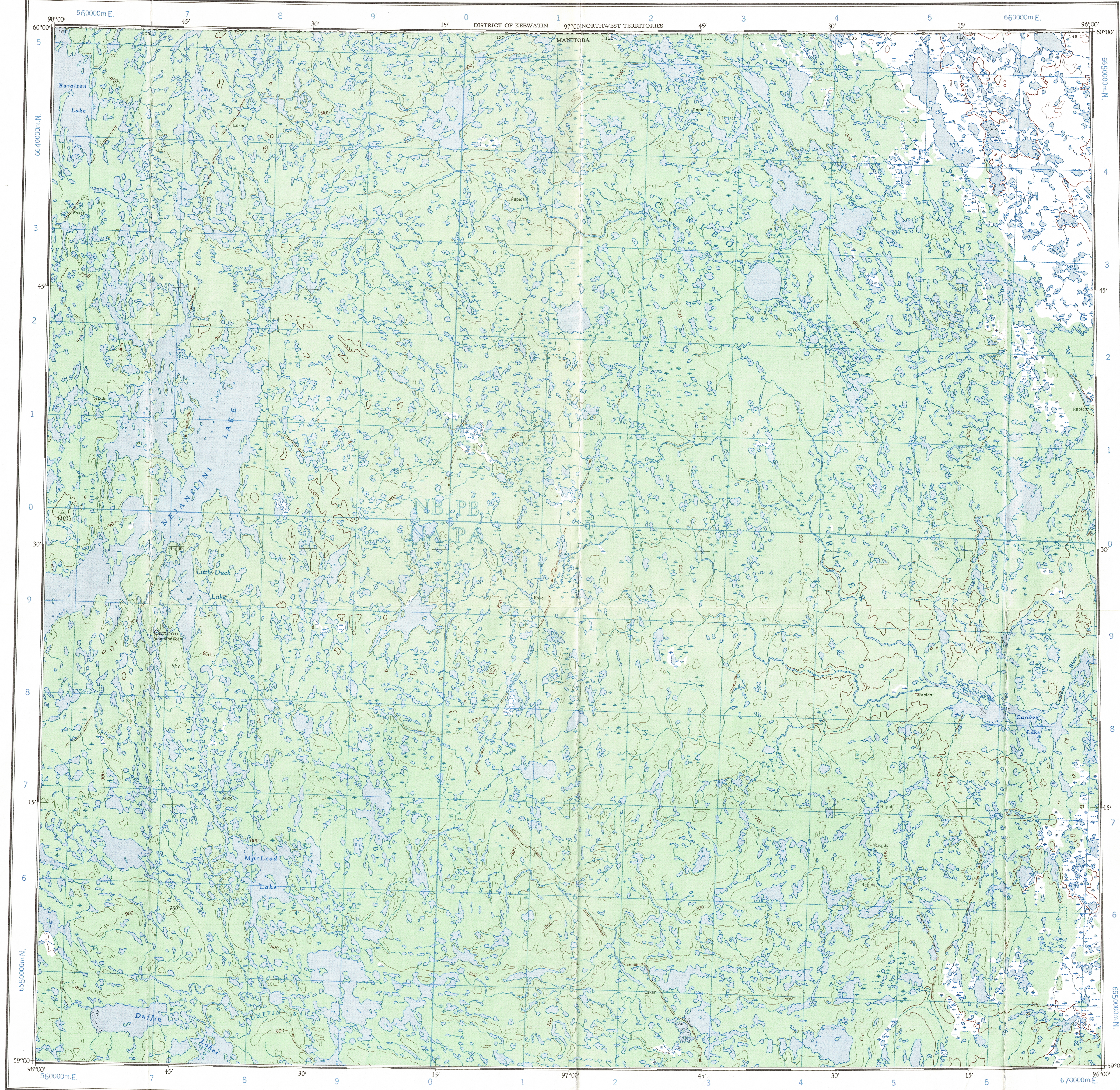
1:250,000

CANADA

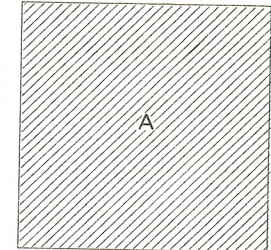
EDITION 1

64 P

Refer to this map as: 64 P EDITION 1 ASE SERIES A 502



RELIABILITY DIAGRAM - CROQUIS D'EXACTITUDE



A - Stereo-compiled from 1955-1957 aerial photographs.  
A - Établie par stéréorestitution d'après des photos aériennes prises en 1955-1957.

Compiled 1962 by the SURVEYS AND MAPPING BRANCH, DEPARTMENT OF MINES AND TECHNICAL SURVEYS. Horizontal and vertical control 1959. Printed 1964.  
Magnétique déclinaison 1964 varie de 11° 34' easterly at centre of west edge to 07° 41' easterly at centre of east edge. Mean annual change: 1.8° easterly.

Road, dry weather.....Route, temps sec.  
Wagon or winter road. Chemin de terre ou d'hiver.....  
Trail or portage.....Sentier ou portage.....  
Town.....Ville.....  
Village or Settlement. Village ou hameau.....  
Post Office.....Bureau de poste.....  
Horizontal control point. Point géodésique.....  
Boundary monument. Borne frontière.....

## NEJANILINI LAKE MANITOBA

Scale 1:250,000 Échelle

Miles 5 10 15  
Kilometres 5 10 15

Transverse Mercator Projection  
North American Datum 1927 (1956)  
Contour Interval 100 feet  
Elevations in feet above Mean Sea Level

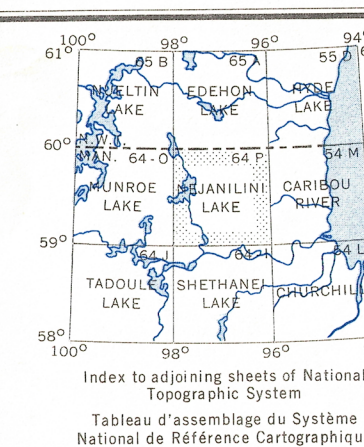
Copies may be obtained from the Map Distribution Office, Department of Mines and Technical Surveys, Ottawa.

Projection Transverse de Mercator  
Niveau de référence nord-américain, 1927 (1956)  
Équidistance des courbes: 100 pieds  
Élévation en pieds au-dessus du niveau moyen de la mer

Ces cartes sont en vente au Bureau de distribution des cartes, ministère des Mines et des Relevés techniques, Ottawa.

Rédigée en 1962 par la DIRECTION DES LEVES ET DE LA CARTOGRAPHIE, MINISTÈRE DES MINES ET DES RELEVÉS TECHNIQUES. Canevas planimétrique et altimétrique 1959. Imprimée en 1964.  
La déclinaison magnétique pour 1964 varie de 11° 34' Est au centre de la limite Ouest à 07° 41' Est au centre de la limite Est. Variation moyenne annuelle: 1.8° Est.

Stream.....Cours d'eau  
intermittent or dry.....intermittent ou à sec.....  
Indefinite.....impédiments.....  
Rapids; falls.....Rapides; chute.....  
Marsh or swamp.....Marais ou marécage.....  
Intermittent lake.....Lac intermittent.....  
Depression contours.....Courbes de cuvette.....  
Spot Elevation, in feet. Repère de nivellement en pieds.....2550.



GRID ZONE DESIGNATION	
14 V	
100,000 M. SQUARE IDENTIFICATION	
NE/PB	66
TO GIVE A REFERENCE TO NEAREST 1000 METRES	
EXAMPLE: BUILDING	
SQUARE: Read letters of 100,000 m. square NA	
EASTING: Read number on grid line immediately to left of point	7
Estimate tenths of a square from this line eastward to point	72
NORTHING: Read number on grid line immediately below point	8
Estimate tenths of a square from this line northward to point	86
MILITARY GRID REFERENCE (to nearest 1,000 metres)	NA7286
If reporting beyond 18° in any direction, prefix Grid Zone Designation as:	14VNA7286

TEN THOUSAND METRE  
UNIVERSAL TRANSVERSE MERCATOR GRID  
ZONE 14

TOPOGRAPHICAL SURVEY DIRECTORATE  
SERVICE TOPOGRAPHIQUE  
DATE 17-08-82  
C.O. APPROVES RELEASE  
C.O. APPROUVE

NEJANILINI LAKE  
64 P  
EDITION 1

LEPRINT