

This document was produced  
by scanning the original publication.  
Ce document est le produit d'une  
numérisation par balayage  
de la publication originale.

65 M

1:250,000

CANADA

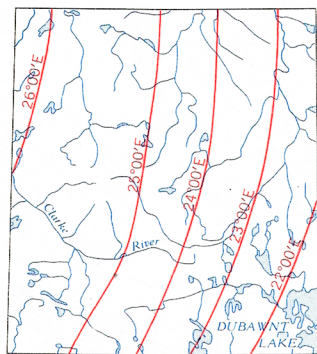
EDITION 1

65 M

Refer to  
this map as:  
65M  
EDITION 1 ASE  
SERIES A 502




THE DECLINATION OF THE COMPASS NEEDLE 1963



The declination of the compass needle is decreasing  
5.0 minutes annually.  
La déclinaison magnétique décroît de 5.0 minutes annuellement.

Produced by the ARMY SURVEY ESTABLISHMENT, R.C.E.  
Information depicted current as of 1961. Printed 1964.  
Copies may be obtained from the Map Distribution Office,  
Department of Mines and Technical Surveys, Ottawa.

Roads: loose surface, all weather... de gravier, toute saison... car track, trail... de terre, sentier... Spot elevation, precise, approximate... Point coté, précis, approximatif... Boundary monument... Borne-frontière... Depression contours... Courbes de cuvette... Cliff or low relief... Falaise ou relief peu accentué... Esker... Escher...



CLARKE RIVER

DISTRICT OF MACKENZIE

NORTHWEST TERRITORIES

Scale 1:250,000 Échelle

Transverse Mercator Projection  
North American Datum 1927  
Contour Interval 100 feet  
Elevations in feet above Mean Sea Level

Projection transverse de Mercator  
Réseau géodésique nord-américain unifié 1927  
Équidistance des courbes: 100 pieds  
Élévations en pieds au-dessus du niveau moyen de la mer

Publiée par le SERVICE TOPOGRAPHIQUE DE L'ARMÉE,  
(G.R.C.), Renseignements à 1964. Imprimée en 1964.  
Ces cartes sont en vente au Bureau de distribution des cartes,  
ministère des Mines et des Relevés techniques, Ottawa.

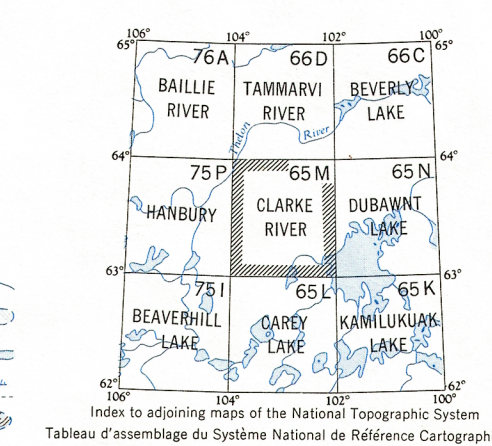
Building... Bâtiment... Intermittent stream... Cours d'eau intermittent... Post office... Bureau de poste... Intermittent lake... Lac intermittent... Church... Église... Rapids; falls... Rapides; chute... School... École... Marsh or Swamp... Marais ou marécage... Astronomical monument... Repère astronomique... String bogs... Marais en chaquet... R.C.M.P. Detachment... Poste de la G.R.C... Icefield or Glacier... Champ de glace ou glacier... Horizontal control point... Point géodésique... Tundra polygons... Sols polygonaux... Landing ground... Piste d'atterrissage... Tundra ponds... Étangs de toundra...

GRID ZONE  
DESIGNATION  
13V  
100,000 M. SQUARE IDENTIFICATION  
FB 71  
FA 70  
EAFA  
EVFV  
6  
TO GIVE A REFERENCE TO NEAREST 1000 METRES  
EXAMPLE: STREAM JUNCTION  
SQUARE: Read letters of 100,000 m. square EA  
EASTING: Read number on grid line immediately to left of point Estimate tenths of a square from this line westward to point.  
NORTHING: Read number on grid line immediately below point Estimate tenths of a square from this line northward to point.  
MILITARY GRID REFERENCE (to nearest 1,000 metres) EA8881  
If reporting beyond 18° in any direction, prefix Grid Zone Designation as: 13VEA8881

TEN THOUSAND METRE  
UNIVERSAL TRANSVERSE MERCATOR GRID  
ZONE 13

TOPOGRAPHICAL SURVEY DIRECTORATE  
SERVICE TOPOGRAPHIQUE

DATE 22-05-83  
Q.C. APPROVES RELEASE  
C.Q. APPROUVE



CLARKE RIVER  
65 M  
EDITION 1

REPRINT

65-M