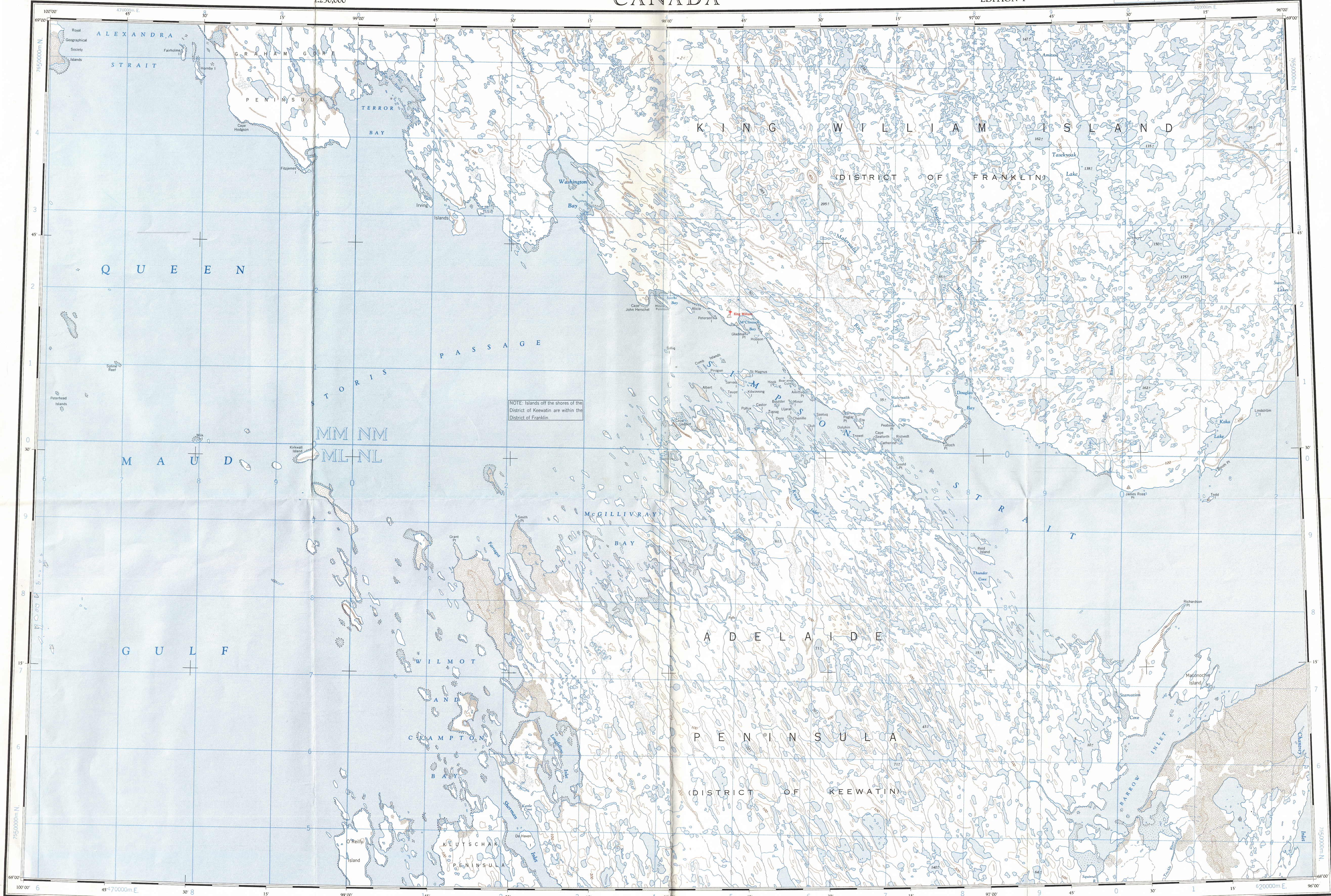
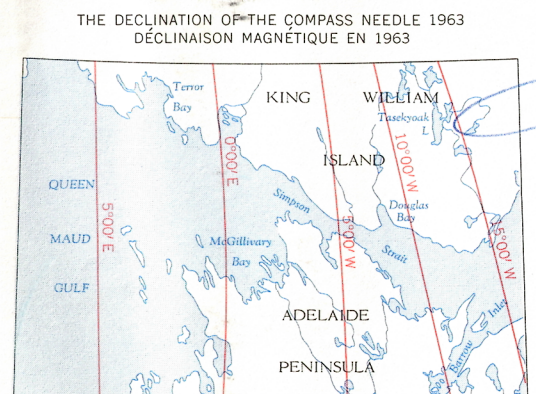


Ce document est le produit d'une numérisation par balayage de la publication originale.
This document was produced by scanning the original publication.



NOTE: Islands off the shores of the District of Keewatin are within the District of Franklin.




TOPOGRAPHICAL SURVEY DIRECTORATE
SERVICE TOPOGRAPHIQUE
DATE 23 May 60
Q.C. APPROVES RELEASE
C.Q. APPROUVE

Produced by the ARMY SURVEY ESTABLISHMENT, R.C.E.
Information depicted current as of 1961. Printed 1965.
Copies may be obtained from the Map Distribution Office,
Department of Mines and Technical Surveys, Ottawa.

SIMPSON STRAIT

NORTHWEST TERRITORIES

Scale 1:250,000 Échelle



Transverse Mercator Projection
North American Datum 1927
Contour Interval 100 feet
Elevations in feet above Mean Sea Level

Projection transverse de Mercator
Réseau géodésique nord-américain unifié 1927
Équidistance des courbes 100 pieds
Élévations en pieds au-dessus du niveau moyen de la mer

Publiée par le SERVICE TOPOGRAPHIQUE DE L'ARMÉE,
(G.R.C.). Renseignements à jour en 1961. Imprimée en 1965.
Ces cartes sont en vente au Bureau de distribution des cartes,
ministère des Mines et des Relevés techniques, Ottawa.

- | | | | |
|-------------------------------|---------------------------|--------------------------|--------------------------------|
| Building..... | Bâtiment..... | Intermittent stream..... | Cours d'eau intermittent..... |
| Post office..... | Bureau de poste..... | Intermittent lake..... | Lac intermittent..... |
| Church..... | Église..... | Rapids; falls..... | Rapides; chute..... |
| School..... | École..... | Marsh or Swamp..... | Marais ou marécage..... |
| Astronomical monument..... | Repière astronomique..... | String bogs..... | Marais en chaquet..... |
| R.C.M.P. Detachment..... | Poste de la G.R.C..... | Icefield or Glacier..... | Champ de glace ou glacier..... |
| Horizontal control point..... | Point géodésique..... | Tundra polygons..... | Sols polygonaux..... |
| Landing ground..... | Piste d'atterrissage..... | Tundra ponds..... | Étangs de toundra..... |

GRID ZONE DESIGNATION		100,000 M. SQUARE IDENTIFICATION	
14W		NL	2697
<div> <div>MM</div> <div>PM</div> <div>NL</div> <div>PL</div> </div> <div> <div>5</div> <div>6</div> </div>			
TO GIVE A REFERENCE TO NEAREST 1000 METRES			
EXAMPLE		ISLAND	
SQUARE: Read letters of 100,000 m. square NL			
EASTING: Read number on grid line immediately to left of point 2			
NORTHING: Read number on grid line immediately to north of point 26			
NEITHERING: Read number on grid line immediately below point 9			
ELEVATION: Read number of square from this line northward to point 97			
REPORTING GRID REFERENCE		NL2697	
If reporting beyond 10° N use degrees, give Grid Line Designation as: 14WNL2697			

14

W

NL

2697

10

THOUSAND

METRE

UN

TRANVERSE

MERCATOR

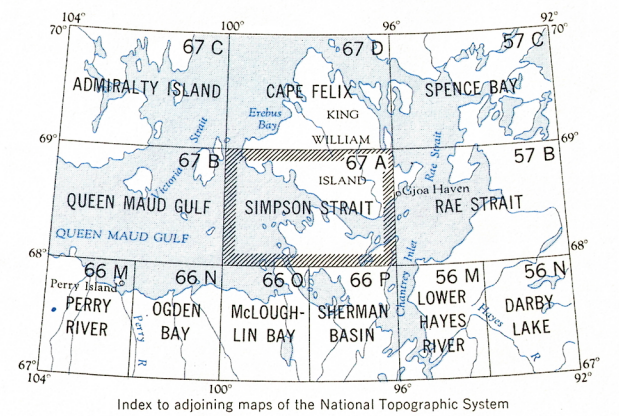
GRID

14

W

NL

2697



TEN THOUSAND METRE
UNIVERSAL TRANSVERSE MERCATOR GRID
ZONE 14

Index to adjoining maps of the National Topographic System
Tableau d'assemblage du Système National de Cartographie

SIMPSON STRAIT
67 A
EDITION 1