

Ce document est le produit d'une numérisation par balayage de la publication originale.

This document was produced by scanning the original publication.

69H and part of 69G

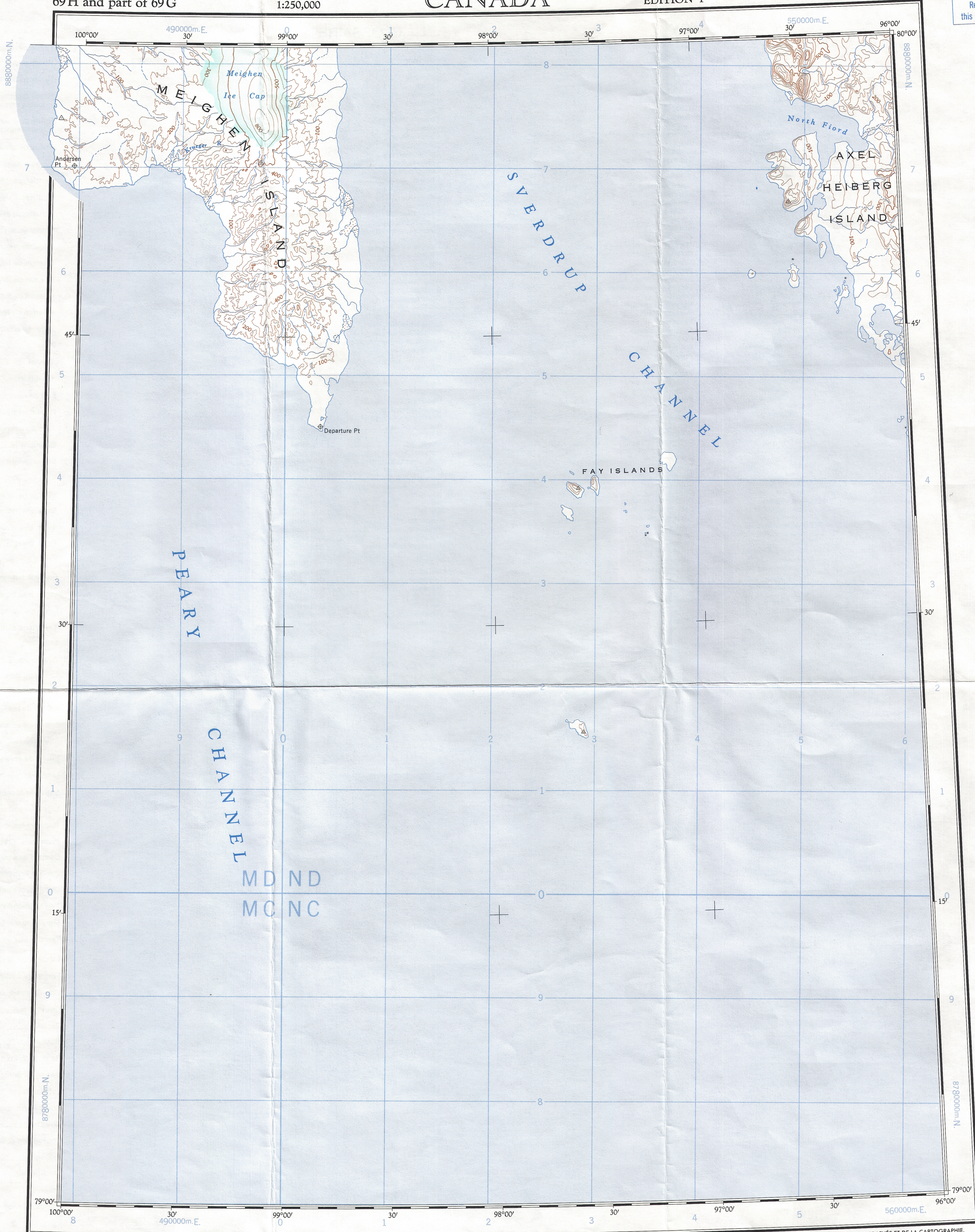
1:250,000

CANADA

EDITION 1

69H and part of 69G

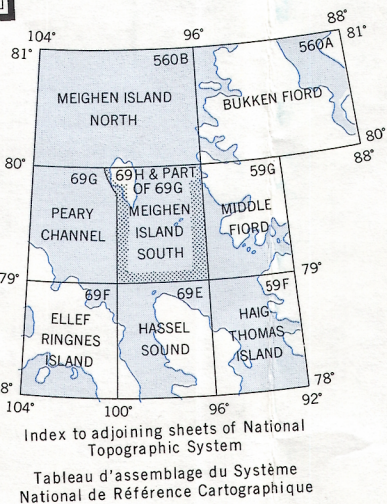
Refer to this map as: 69 H EDITION 1 ASE SERIES A 502



100,000 M. SQUARE IDENTIFICATION	
GRID ZONE DESIGNATION	MDND MCNC
14X	88
TO GIVE A REFERENCE TO NEAREST 1000 METRES	
EXAMPLE: ROCKS	
SQUARE: Read letters of 100,000 m. square	ND
EASTING: Read number on grid line immediately to left of point. Estimate tenths of a square from this line eastward to point.	3 5
NORTHING: Read number on grid line immediately below point. Estimate tenths of a square from this line northward to point.	3 5
MILITARY GRID REFERENCE (to nearest 1,000 metres)	ND3535
If reporting beyond 18° in any direction, prefix Grid Zone Designation as: 14XND3535	

TEN THOUSAND METRE
UNIVERSAL TRANSVERSE MERCATOR GRID
ZONE 14

TOPOGRAPHICAL SURVEY DIRECTORATE
SERVICE TOPOGRAPHIQUE
DATE 7-01-88
Q.C. APPROVES RELEASE
C.Q. APPROUVE



RELIABILITY DIAGRAM - CROQUIS D'EXACTITUDE

A. Large scale manuscripts, photogrammetric, from aerial photographs taken in 1959-61.

B. Stereo-compiled, photogrammetric, from aerial photographs taken in 1959-61.

A. Manuscrits à grande échelle, photogrammétrie d'après des photographies aériennes prises en 1959-61.

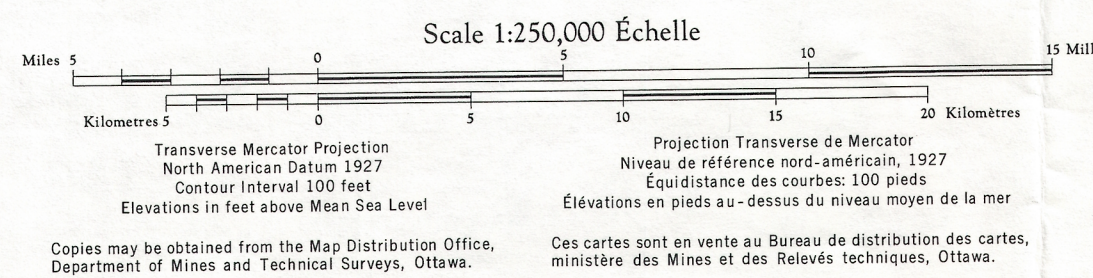
B. Rédigée par stéréorestitution, photogrammétrie d'après des photographies aériennes prises en 1959-61.

Produced, 1965, by the SURVEYS AND MAPPING BRANCH, DEPARTMENT OF MINES AND TECHNICAL SURVEYS. Field surveys 1959-61. Printed 1966.

The daily change of the North Magnetic Pole renders the magnetic compass unreliable in this area. Magnetic declination 1965 varies from 158°00' westerly at centre of west edge to 133°29' westerly at centre of east edge. Mean annual change 31.0' easterly.

Some names on this map are not yet official. Corrections or additions are invited by the Surveys and Mapping Branch.

MEIGHEN ISLAND SOUTH
DISTRICT OF FRANKLIN
NORTHWEST TERRITORIES



Certain names inscribed on this map are not yet official. La Direction des levés et de la cartographie saurait gré au public de lui signaler corrections et additions.

Établi en 1965, par la DIRECTION DES LEVÉS ET DE LA CARTOGRAPHIE, MINISTÈRE DES MINES ET DES RELEVÉS TECHNIQUES. Levés sur le terrain en 1959-61. Imprimée en 1966.

La variation diurne du pôle Nord magnétique rend le compas magnétique peu sûr dans cette région. La déclinaison magnétique pour 1965 varie de 158°00' Ouest au centre de la limite Ouest à 133°29' Ouest au centre de la limite Est. Variation moyenne annuelle 31.0' Est.

MEIGHEN ISLAND SOUTH
69H AND PART OF 69G
EDITION 1
REPRINT

69H & 69G