

This document was produced  
by scanning the original publication.  
Ce document est le produit d'une  
numérisation par balayage  
de la publication originale.

73 O

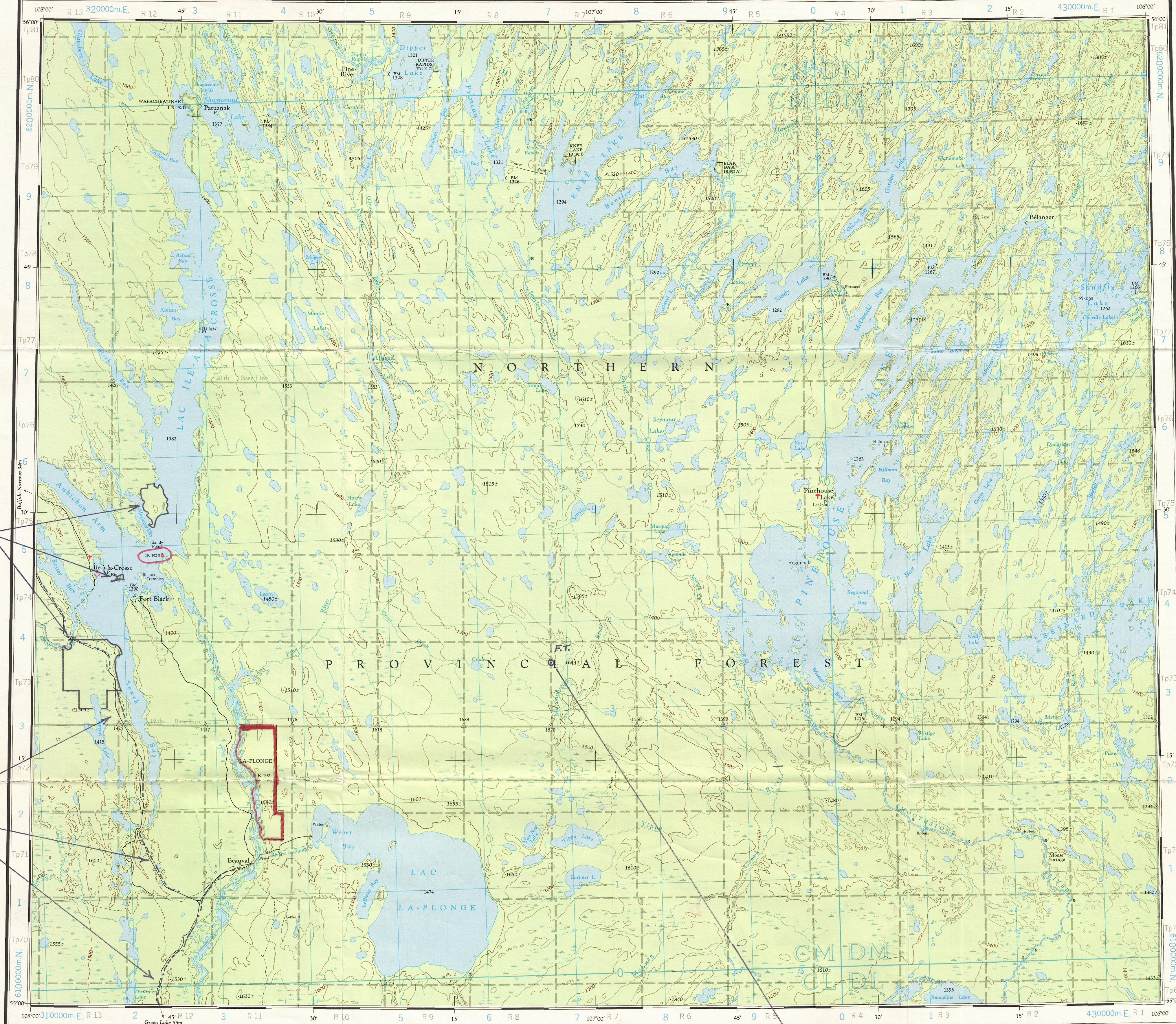
1:250,000

CANADA

EDITION 3

73 O

Refer to  
this map as:  
73 O  
EDITION 3 ASE  
SERIES A 502



ILE-A-LA-CROSSE  
PROV. PARK.  
LETTER BERESKIN.  
FILE - PR, PK.  
OCT. 6. 1958

POWER LINES.  
TRANSFERRED FROM  
SASK. P.L. PLANS. # R582.  
SHEETS. 2A-3A-F3.  
IN DATA CENTRE.

100,000 M. SQUARE IDENTIFICATION	
GRID ZONE DESIGNATION	CM DM CL DL
13 U	62 61 4

TO GIVE A REFERENCE TO NEAREST 1000 METRES  
(G.R.C.) Renseignements à jour en 1961

EXAMPLE: STREAM JUNCTION

SQUARE: Read letters of 100,000 m. square CM

EASTING: Read number on grid line immediately to left of point. Estimate tenths of a square from this line eastward to point.

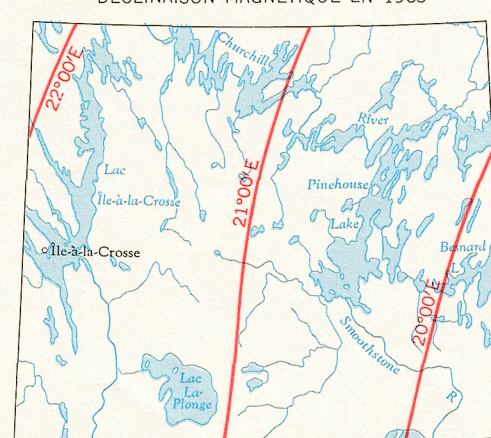
NORTHING: Read number on grid line immediately below point. Estimate tenths of a square from this line northward to point.

MILITARY GRID REFERENCE (to nearest 1,000 metres) CM8859

If reporting beyond 18° in any direction prefix Grid Zone Designation as: 13UCM8859

TEN THOUSAND METRE  
UNIVERSAL TRANSVERSE MERCATOR GRID  
ZONE 13

THE DECLINATION OF THE COMPASS NEEDLE 1963  
DÉCLINAISON MAGNÉTIQUE EN 1963




The declination of the compass needle is decreasing 3.5 minutes annually.  
La déclinaison magnétique décroît de 3.5 minutes annuellement

Produced by the ARMY SURVEY ESTABLISHMENT, R.C.E.  
Information depicted current as of 1961.  
Copies may be obtained from the Map Distribution Office,  
Department of Mines and Technical Surveys, Ottawa.

## ÎLE-À-LA-CROSSE SASKATCHEWAN

WEST OF THIRD MERIDIAN

Scale 1:250,000 Échelle

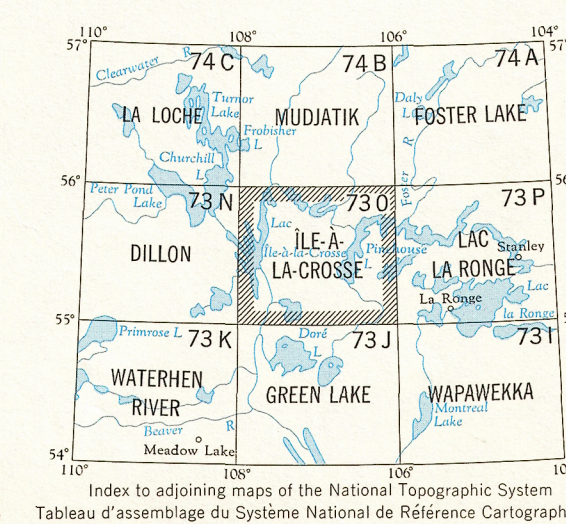


Transverse Mercator Projection  
North American Datum 1927  
Contour Interval 100 feet  
Elevations in feet above Mean Sea Level

Projection transverse de Mercator  
Réseau géodésique nord-américain unifié 1927  
Équidistance des courbes: 100 pieds  
Élévations en pieds au-dessus du niveau moyen de la mer

Publiée par le SERVICE TOPOGRAPHIQUE DE L'ARMÉE,  
(G.R.C.) Renseignements à jour en 1961.  
Ces cartes sont en vente au Bureau de distribution des cartes,  
ministère des Mines et des Relevés techniques, Ottawa.

Town	Ville	□	Stream	Cours d'eau
Village or Settlement	Village ou hameau	○	Intermittent or dry	intermittent ou à sec
Post Office	Bureau de poste	○	Intermittent lake	Lac intermittent
Church	Église	+	Rapids; falls	Rapides; chute
School	École	+	Marsh or Swamp	Marais ou marécage
Boundary monument	Borne-frontière	+	Lighthouse	Phare
Airport	Aéroport	+	Horizontal control point	Point géodésique
Seaplane base	Base d'hydravions	+	Landing ground	Piste d'atterrissage
		+	Seaplane anchorage	Arrimage d'hydravions



ÎLE-À-LA-CROSSE  
73 O  
EDITION 3