

Ce document est le produit d'une numérisation par balayage de la publication originale.
This document was produced by scanning the original publication.

74 A

1:250,000

CANADA

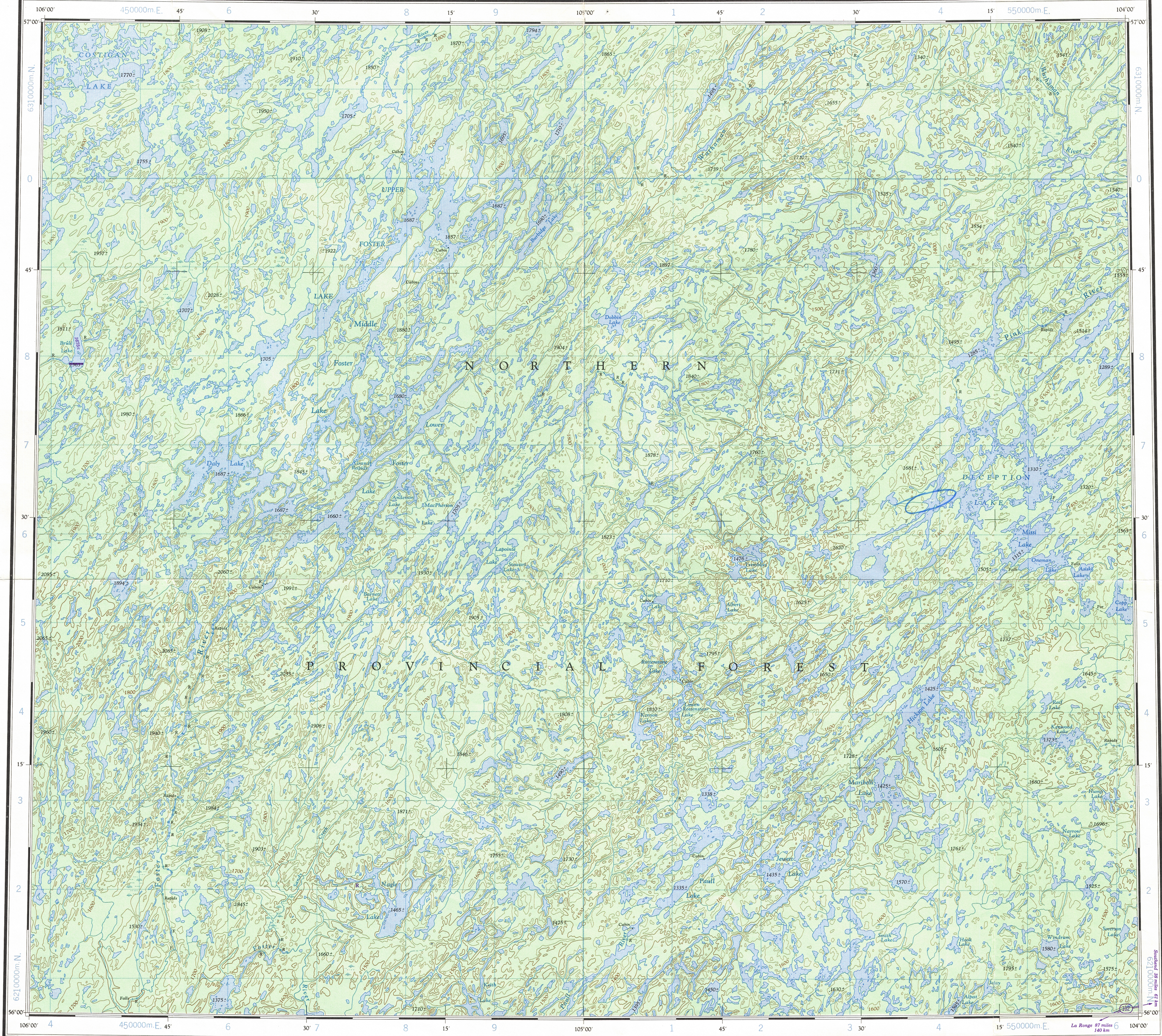
EDITION 3 EDITION 4

74 A

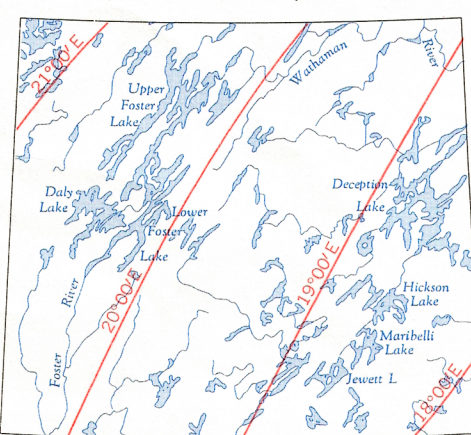
Refer to	74 A
this map as:	EDITION 3 EDITION 4
	SERIES A 502

Military users, refer to this map as:	SERIES A 502	SÉRIE
Référence de la carte pour usage militaire:	MAP 74A	CARTE
	EDITION 4	MCE ÉDITION

ROADS-ROUTES:
hard surface - pavée
loose surface - de gravier
cart track - de terre
trail - sentier
Deletions - Suppressions X X X X



THE DECLINATION OF THE COMPASS NEEDLE 1963
DÉCLINAISON MAGNÉTIQUE EN 1963



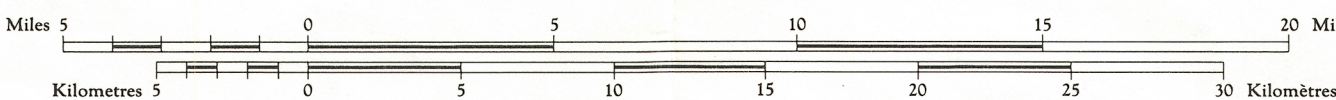
Interim Corrections 1974

Produced by the ARMY SURVEY ESTABLISHMENT, R.C.E.
Information depicted current as of 1961. Printed 1964.

Copies may be obtained from the Map Distribution Office,
Department of Mines and Technical Surveys, Ottawa.

Road
hard surface, all weather
loose surface, all weather
cart track or trail
Railway, normal gauge
Township or Parish
Depression contours
Spot elevation; precise, approximate
Power transmission line
Route
hard surface, all weather
loose surface, all weather
cart track or trail
Railway, normal gauge
Township or Parish
Depression contours
Spot elevation; precise, approximate
Power transmission line

UPPER FOSTER LAKE
SASKATCHEWAN
WEST OF SECOND MERIDIAN
Scale 1:250,000 Échelle



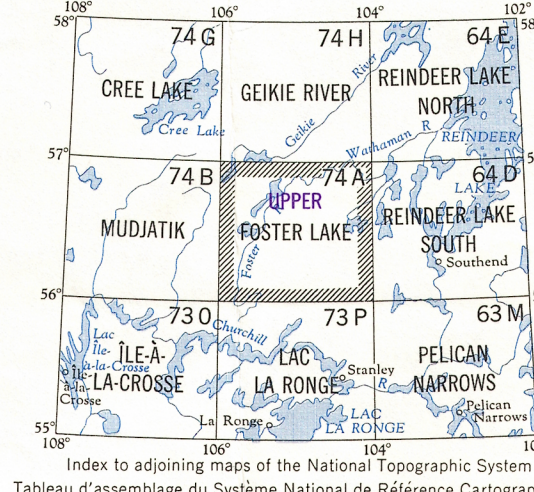
Transverse Mercator Projection
North American Datum 1927
Contour Interval 100 feet
Elevations in feet above Mean Sea Level
Projection transverse de Mercator
Réseau géodésique nord-américain unifié 1927
Équidistance des courbes: 100 pieds
Élévations en pieds au-dessus du niveau moyen de la mer

Corrections provisoires 1974

Publiée par le SERVICE TOPOGRAPHIQUE DE L'ARMÉE,
(G.R.C.). Renseignements à jour en 1961. Imprimée en 1964.

Ces cartes sont en vente au Bureau de distribution des cartes,
ministère des Mines et des Relevés techniques, Ottawa.

Town Ville
Village or Settlement Village ou hameau
Post Office Bureau de poste
Church Église
School École
Boundary monument Borne-frontière
Airport Aéroport
Seaplane base Base d'hydravions
Stream Cours d'eau
Intermittent or dry Intermittent ou à sec
Intermittent lake Lac intermittent
Rapids; falls Rapides; chute
Marsh or Swamp Marais ou marécage
Lighthouse Phare
Horizontal control point Point géodésique
Landing ground Piste d'atterrissage
Seaplane anchorage Amarrage d'hydravions



UPPER FOSTER LAKE
74 A
EDITION 4