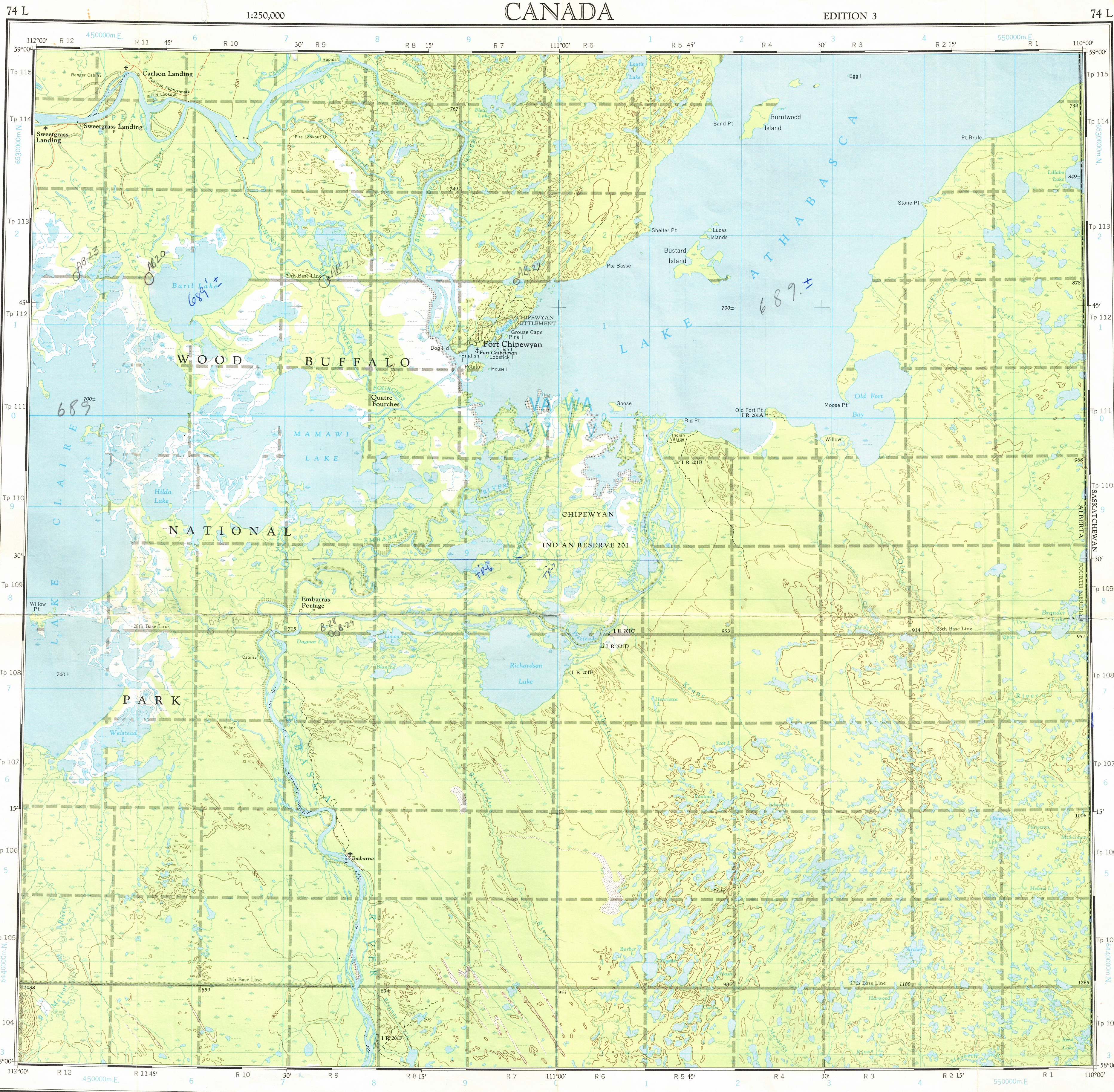
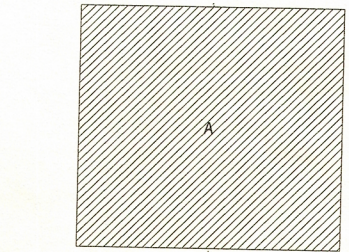


Ce document est le produit d'une numérisation par balayage de la publication originale.
This document was produced by scanning the original publication.



Refer to this map as:
74 L
EDITION 3 ASE
SERIES A 502

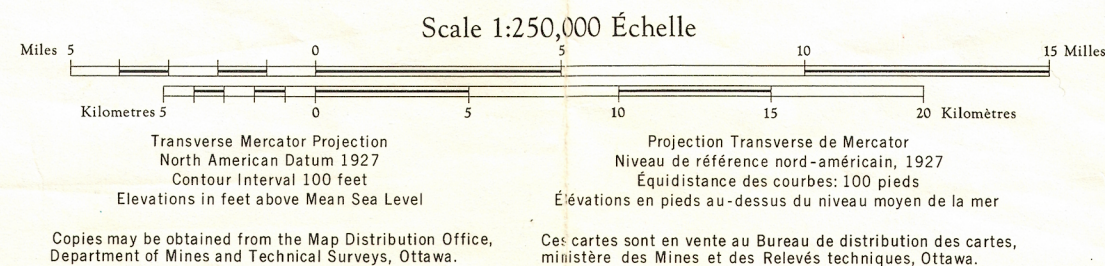
RELIABILITY DIAGRAM - CROQUIS D'EXACTITUDE



A - Plasmimetry base compiled from aerial photographs taken in 1955-58; contours shown compiled from 1961 field surveys.
A - Détails plasmimétriques du fond de carte rédigés d'après des photographies aériennes prises en 1955-58; courbes de niveau stéréométriques d'après des levés sur le terrain en 1961.

Compiled 1963, by the SURVEYS AND MAPPING BRANCH,
DEPARTMENT OF MINES AND TECHNICAL SURVEYS.
Field surveys 1961, Printed 1966.
Magnetic declination 1965 varies from 26°11' easterly at
centre of west edge to 25°02' easterly at centre of east
edge. Mean annual change 4.5' westerly.
The Wood Buffalo National Park boundary follows the centre
of the main channel of the Athabasca, Embarras, des Rochers
rivers.

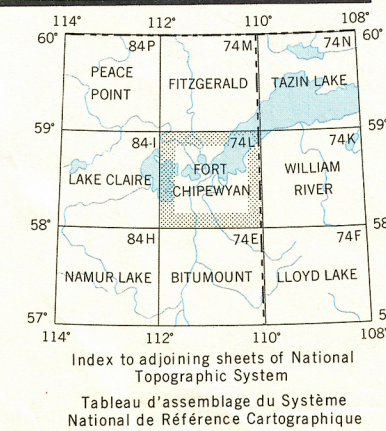
Roads:
loose or stabilized surface, all weather..... 2 lanes or more
loose surface, dry weather..... less than 2 lanes



FORT CHIPEWYAN
ALBERTA
WEST OF FOURTH MERIDIAN - OUEST DU QUATRIÈME MÉRIDIEN

Rédigé en 1963, par la DIRECTION DES LEVÉS ET DE LA CARTOGRAPHIE,
MINISTÈRE DES MINES ET DES RELEVÉS TECHNIQUES. Levés sur le terrain
en 1961. Imprimé en 1966.
La déclinaison magnétique pour 1965 varie de 26°11' Est
au centre de la limite Ouest à 25°02' Est au centre de la
limite Est. Variation moyenne annuelle 4.5' Ouest.
La limite du Parc national de Wood Buffalo suit le centre
du canal principal des rivières Athabasca, Embarras et
des Rochers.

Routes:
gravier aggloméré, toute saison..... 2 voies ou plus
de gravier, période sèche..... moins de 2 voies



GRID ZONE IDENTIFICATION	
12V	VV65
TO GIVE A REFERENCE TO NEAREST 1000 METRES	
EXAMPLE: CABIN	
SQUARE: Road letters of 100,000 m. square	VV
EASTING: Road number on grid line immediately to left of point	6
Estimate tenths of a square from this line eastward to point	7
NORTHING: Road number on grid line immediately below point	7
Estimate tenths of a square from this line northward to point	3
MILITARY GRID REFERENCE (to nearest 1000 metres)	VV6773
If reporting beyond 10° in any direction, prefix Grid Zone Designation as:	12VV6773

TEN THOUSAND METRE
UNIVERSAL TRANSVERSE MERCATOR GRID
ZONE 12