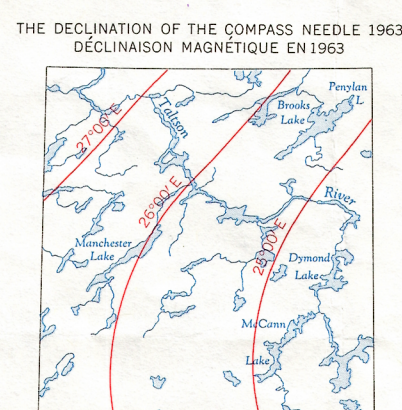
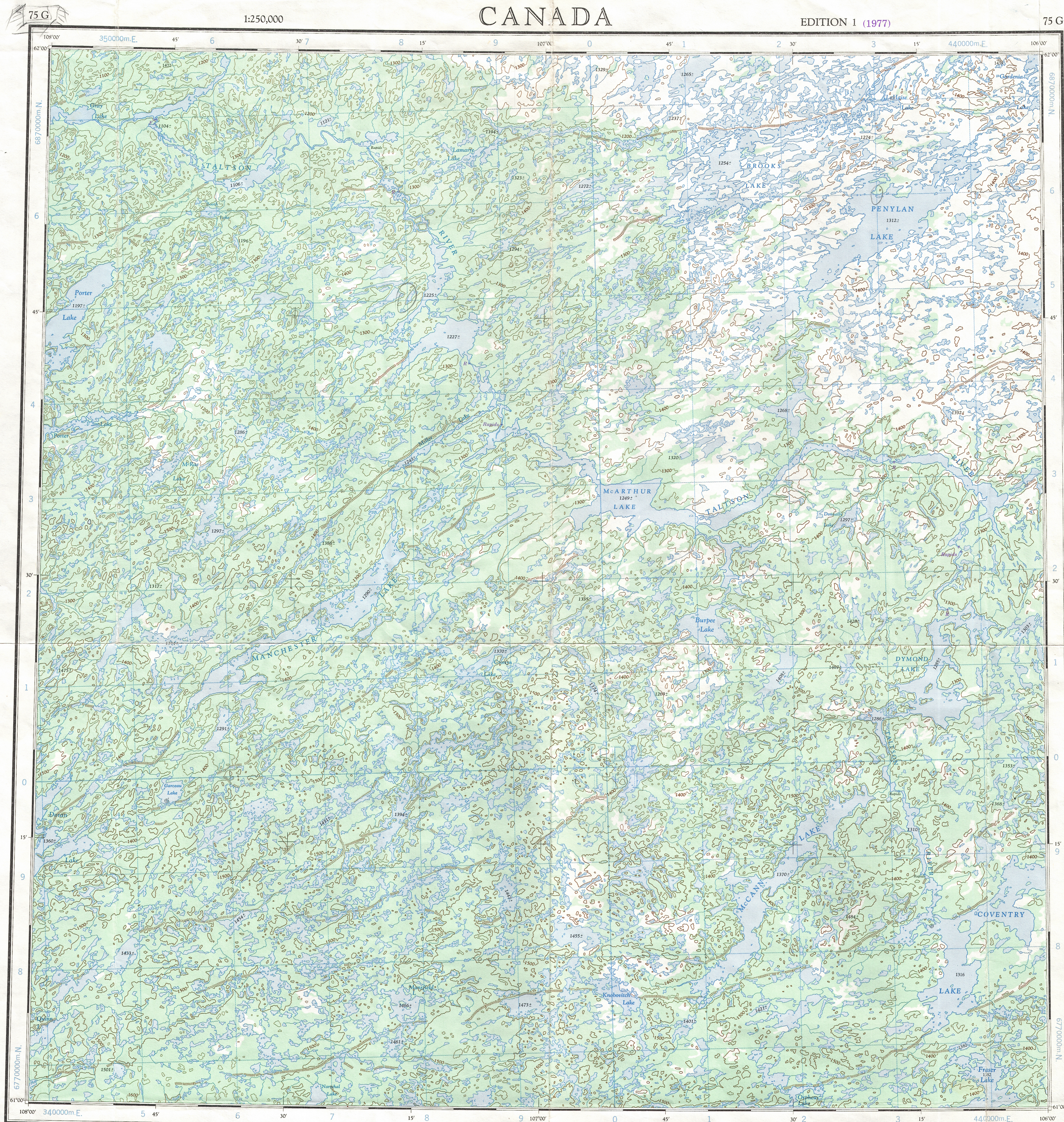


Ce document est le produit d'une numérisation par balayage de la publication originale.
This document was produced by scanning the original publication.

521-9799



The declination of the compass needle is decreasing 5.0 minutes annually.
La déclinaison magnétique décroît de 5.0 minutes annuellement.

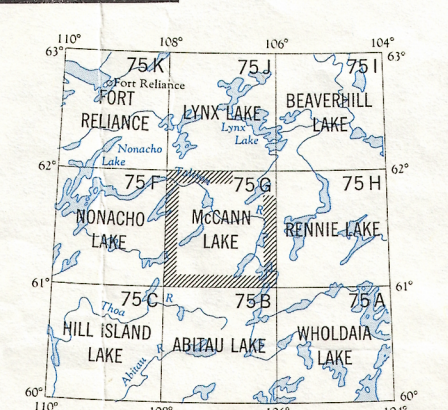
Roads: loose surface, all weather... de gravier, toute saison... dry weather
cart track trail... de terre, sentier...
Spot elevation; precise, approximate... Point coté; précis, approximatif... 950 - 950
Boundary monument... Borne-frontière...
Pings... Boules de terre...
Depression contours... Courbes de creux...
Cliff or low relief... Falaise ou relief peu accentué...
Esker... Esker...

Scale 1:250,000 Échelle
Miles 5 0 5 10 15 20 25 30
Kilometres 5 0 5 10 15 20 25 30
Transverse Mercator Projection
North American Datum 1927
Contour Interval 100 feet
Elevations in feet above Mean Sea Level
Projection transverse de Mercator
Réseau géodésique nord-américain 1927
Équidistance des courbes: 100 pieds
Élévations en pieds au-dessus du niveau moyen de la mer

McCANN LAKE

DISTRICT OF MACKENZIE
NORTHWEST TERRITORIES

Compilée en 1960-61 par le SERVICE TOPOGRAPHIQUE DE L'ARMÉE, (G.R.C.) d'après les photographies aériennes prises en 1955.
Imprimée en 1963.
Ces cartes sont en vente au Bureau de distribution des cartes, ministère des Mines et des Relevés techniques, Ottawa.
Corrections Provisoires, 1977.



McCANN LAKE
75 G
EDITION 1 (1977)

Refer to this map as: 75 G EDITION 1 ASE SERIES A 502

GRID ZONE DESIGNATION		100,000 M. SQUARE IDENTIFICATION	
13V	4	CU	DU
		CT	DT
		68	
		4	

TO GIVE A REFERENCE TO NEAREST 1000 METRES
EXAMPLE: RAPIDS
SQUARE: Read letters of 100,000 m. square DT
EASTING: Read number on grid line immediately to left of point
Estimate tenths of a square from this line eastward to point.
NORTHING: Read number on grid line immediately below point
Estimate tenths of a square from this line northward to point.
MILITARY GRID REFERENCE (to nearest 1,000 metres)
If reporting beyond 18° in any direction, prefix Grid Zone Designation as: 13VDT3388

TEN THOUSAND METRE
UNIVERSAL TRANSVERSE MERCATOR GRID
ZONE 13

TOPOGRAPHICAL SURVEY DIRECTORATE
SERVICE TOPOGRAPHIQUE
DATE 21-06-83
C.O. APPROVES RELEASE
C.O. APPROUVE

REPRINT