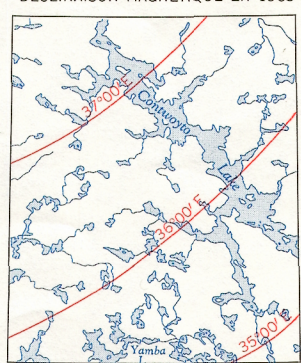


This document was produced
by scanning the original publication.
Ce document est le produit d'une
numérisation par balayage
de la publication originale.



Refer to
this map as:
76 E
EDITION 1 ASE
SERIES A 502

THE DECLINATION OF THE COMPASS NEEDLE 1963
DECLINAISON MAGNETIQUE EN 1963




The declination of the compass needle is decreasing
8.6 minutes annually.
La déclinaison magnétique décroît de 8.6 minutes annuellement.

Produced by the ARMY SURVEY ESTABLISHMENT, R.C.E.
Information depicted current as of 1963. Printed 1964.
Copies may be obtained from the Map Distribution Office,
Department of Mines and Technical Surveys, Ottawa.

CONTWOYTO LAKE

DISTRICT OF MACKENZIE
NORTHWEST TERRITORIES

Scale 1:250,000 Échelle



Transverse Mercator Projection
North American Datum 1927
Contour Interval 100 feet
Elevations in feet above Mean Sea Level

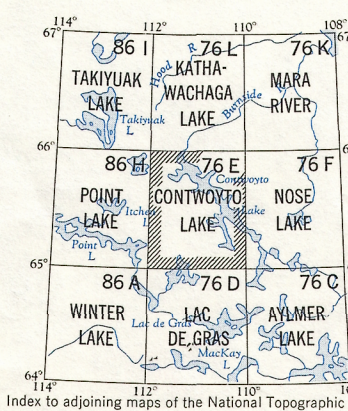
Projection transverse de Mercator
Réseau géodésique nord-américain unifié 1927
Équidistance des courbes: 100 pieds
Élévations en pieds au-dessus du niveau moyen de la mer

Publiée par le SERVICE TOPOGRAPHIQUE DE L'ARMÉE,
(G.B.C.). Révisée/inscrite à jour en 1963. Imprimée en 1964.
Ces cartes sont en vente au Bureau de distribution des cartes,
ministère des Mines et des Relevés techniques, Ottawa.

Building Bâtiment Intermittent stream Cours d'eau intermittent
Post office Bureau de poste P Intermittent Lake Lac intermittent
Church Église R Rapids; falls Rapièdes; chute
School École S Marsh or Swamp Marais ou marécage
Astronomical monument Repère astronomique D String bogs Marais en chapelet
R.C.M.P. Detachment Poste de la G.R.C. I Icefield or Glacier Champ de glace ou glacier
Horizontal control point Point géodésique T Tundra polygons Sols polygonaux
Landing ground Piste d'atterrissage T Tundra ponds Étangs de toundra

GRID ZONE DESIGNATION		100,000 M. SQUARE IDENTIFICATION	
12 W	V J	W J	73
	V H	W H	5
TO GIVE A REFERENCE TO NEAREST 1000 METRES			
EXAMPLE: RAPIDS			
SQUARE: Read letters of 100,000 m. square WH			
EASTING: Read number on grid line immediately to left of point			
Estimate tenths of a square from this line eastward to point			
NORTHING: Read number on grid line immediately below point			
Estimate tenths of a square from this line northward to point			
MILITARY GRID REFERENCE (to nearest 1,000 metres)			
If reporting beyond 18° in any direction, prefix Grid Zone Designation ex: 12 WWH0478			

TEN THOUSAND METRE
UNIVERSAL TRANSVERSE MERCATOR GRID
ZONE 12



Index to adjoining maps of the National Topographic System
Tableau d'assemblage du Système National de Référence Cartographique

CONTWOYTO LAKE
76 E
EDITION 1

TOPOGRAPHICAL SURVEY DIRECTORATE
SERVICE TOPOGRAPHIQUE
DATE: 26-2-80
C.C. APPROVES RELEASE
C.Q. APPROUVE

REPRINT

76-E