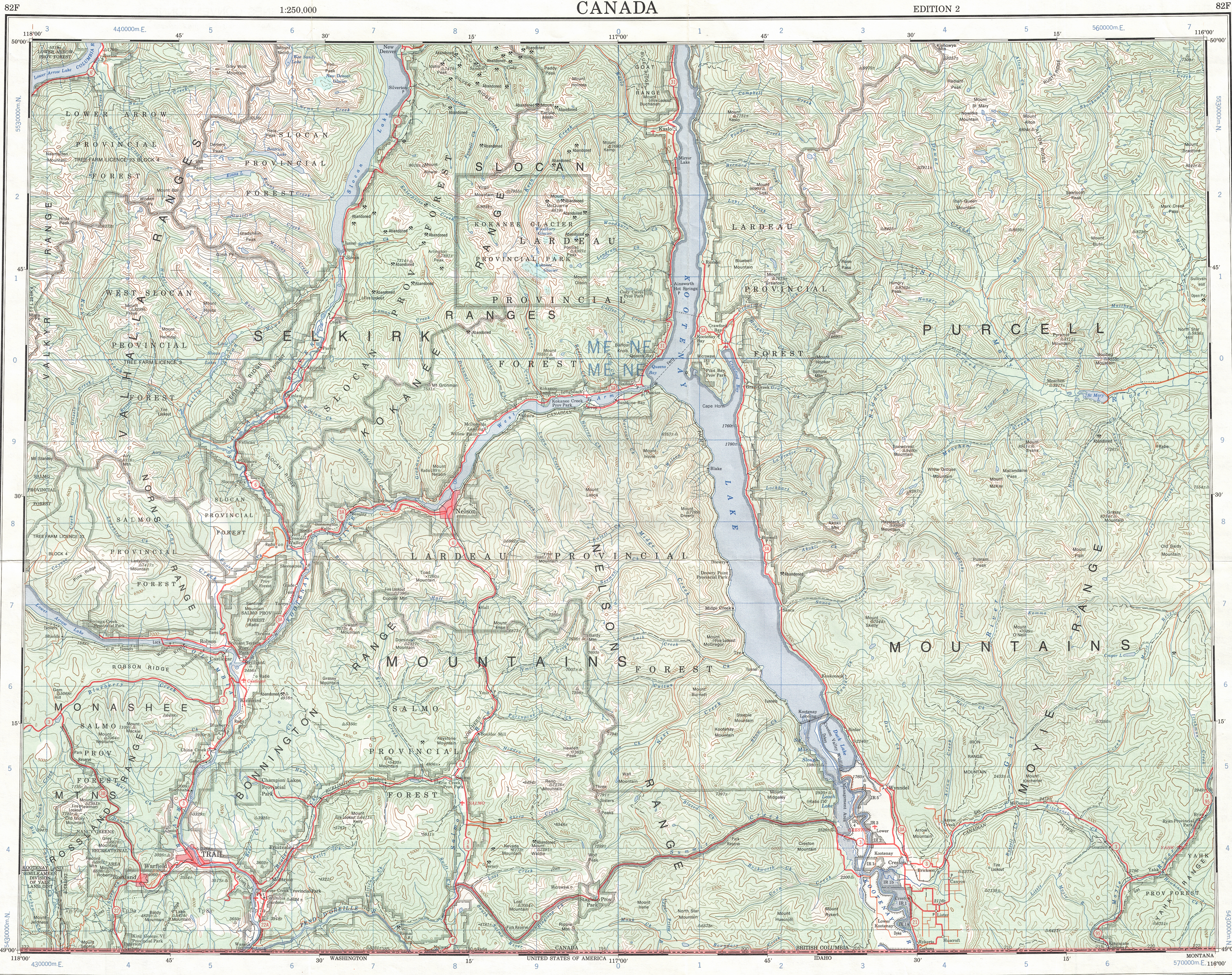



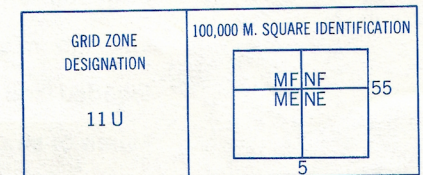
This document is the product of a reproduction of a publication by scanning the original publication.



Refer to this map as: 82 F EDITION 2 MCE SERIES A 502



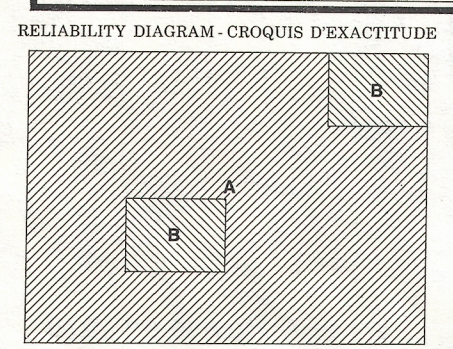
TEN THOUSAND METRE  
UNIVERSAL TRANSVERSE MERCATOR GRID  
ZONE 11



EXAMPLE OF METHOD USED  
TO GIVE A REFERENCE TO NEAREST 1000 METRES  
THE FOLLOWING GRID REFERENCE IS A SAMPLE ONLY  
AND DOES NOT REFER TO A POINT ON THIS MAP

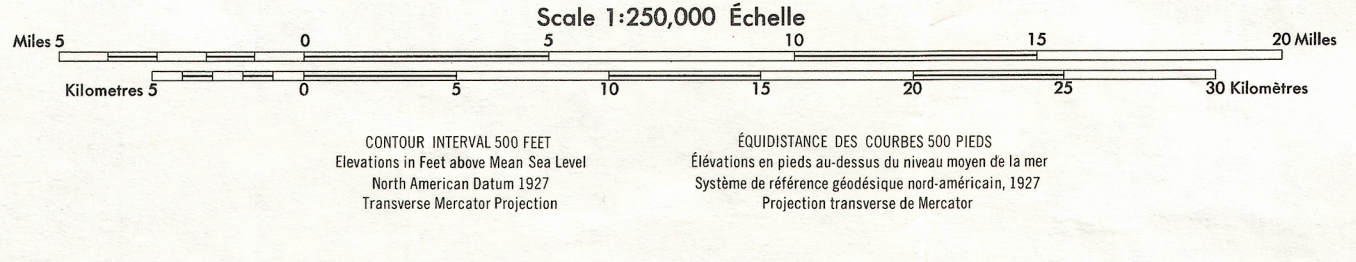
REFERENCE POINT	ROCKS (as above)
SQUARE: Read letters of 100,000 m. square NU	5
EASTING: Read number on grid line immediately to left of point. Estimate tenths of a square from this line eastward to point.	5.4
NORTHING: Read number on grid line immediately below point. Estimate tenths of a square from this line northward to point.	0.4
EXAMPLE MILITARY GRID REFERENCE NU5404	
If reporting beyond 18° in any direction, prefix Grid Zone Designation as: 15NNU5404	

TOPOGRAPHICAL SURVEY DIRECTORATE  
SERVICE TOPOGRAPHIQUE  
DATE 12-07-85  
C.C. APPROVES RELEASE  
C.Q. APPROUVE

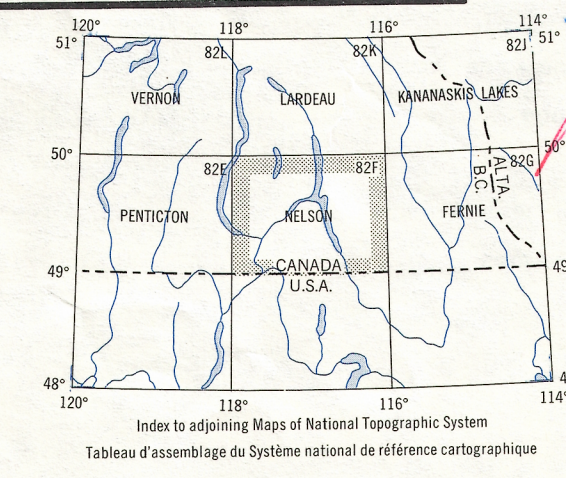


A Large scale mapping, photogrammetric, 1971.  
B Large scale mapping, photogrammetric, updated from 1969 aerial photography.  
C Cartographie à grande échelle, photogramétrique, mise à jour à l'aide de photographies aériennes prises en 1969.

Roads:  
hard surface, all weather..... dual highway..... more than 2 lanes  
hard surface, all weather..... 2 lanes..... less than 2 lanes  
loose or stabilized surface, all weather..... 2 lanes or more..... less than 2 lanes  
loose surface, dry weather.....  
carttrack.....  
trail or portage.....



Routes:  
pavée, toute saison..... 2 chaussées séparées..... plus de 2 voies  
pavée, toute saison..... 2 voies..... moins de 2 voies  
gravier aggloméré, toute saison..... 2 voies ou plus..... moins de 2 voies  
de gravier période sèche.....  
de terre.....  
sentier ou portage.....



NELSON  
82 F  
EDITION 2

REPRINT