

Ce document est le produit d'une numérisation par balayage de la publication originale.
This document was produced by scanning the original publication.

84 E

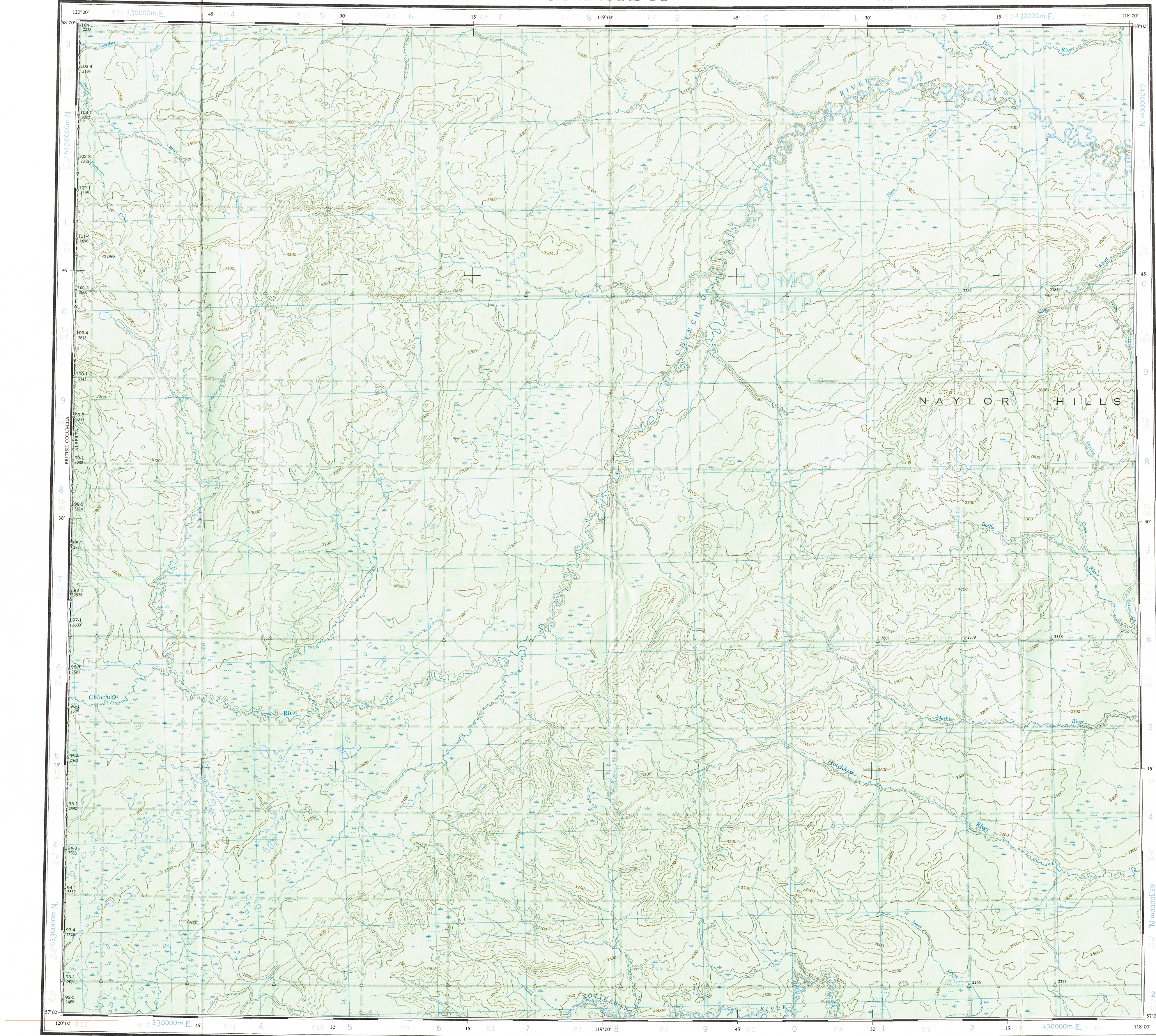
1:250,000

CANADA

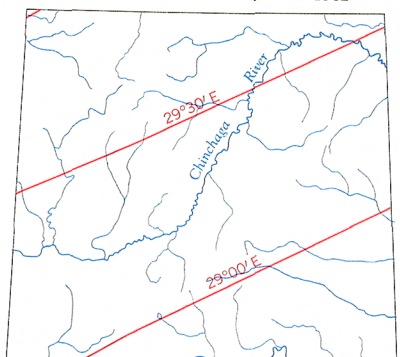
EDITION 2

84 E

Refer to this map as: 84 E EDITION 2 ASE SERIES A 502



THE DECLINATION OF THE COMPASS NEEDLE 1962
DÉCLINAISON MAGNÉTIQUE EN 1962



Roads: loose surface, all weather, cart track, trail, Township or Parish, Spot elevation, Boundary monument, Depression contours, Cliff or low relief, Esker.

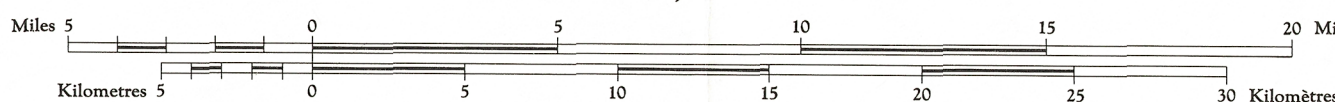
Compiled 1954-55 by the ARMY SURVEY ESTABLISHMENT, R.C.E. from air photographs taken in 1951. Printed 1962. Copies may be obtained from the Map Distribution Office, Department of Mines and Technical Surveys, Ottawa.

CHINCHAGA RIVER

ALBERTA

WEST OF SIXTH MERIDIAN

Scale 1:250,000 Échelle

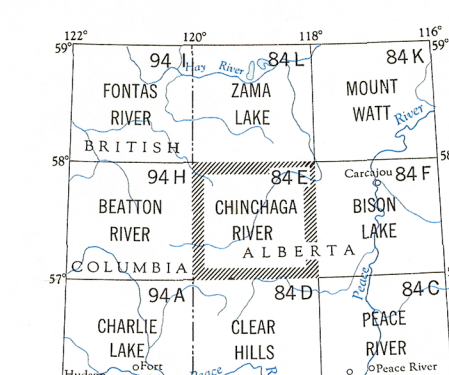


Transverse Mercator Projection
North American Datum 1927
Contours interval 100 feet
Elevations in feet above Mean Sea Level

Projection transverse de Mercator
Réseau géodésique nord-américain unifié 1927
Équidistance des courbes: 100 pieds
Élévations en pieds au-dessus du niveau moyen de la mer

Compiled 1954-55 par le SERVICE TOPOGRAPHIQUE DE L'ARMÉE, (G.R.C.) d'après les photographies aériennes prises en 1951. Imprimé en 1962. Ces cartes sont en vente au Bureau de distribution des cartes, ministère des Mines et des Relevés techniques, Ottawa.

Building, Post office, Church, School, Astronomical monument, R.C.M.P. Detachment, Horizontal control point, Landing ground, Intermittent stream, Intermittent lake, Rapids, falls, Marsh or swamp, String bogs, Icefield or Glacier, Tundra Polygons, Tundra Ponds.



CHINCHAGA RIVER
84 E
EDITION 2
REPRINT

TEN THOUSAND METRE
UNIVERSAL TRANSVERSE MERCATOR GRID
ZONE 11

TOPOGRAPHICAL SURVEY DIRECTORATE

SERVICE TOPOGRAPHIQUE

DATE 21-09-83

Q.C. APPROVES RELEASE

C.Q. APPROUVE

84-E