

This document was produced  
by scanning the original publication.  
Ce document est le produit d'une  
numérisation par balayage  
de la publication originale.

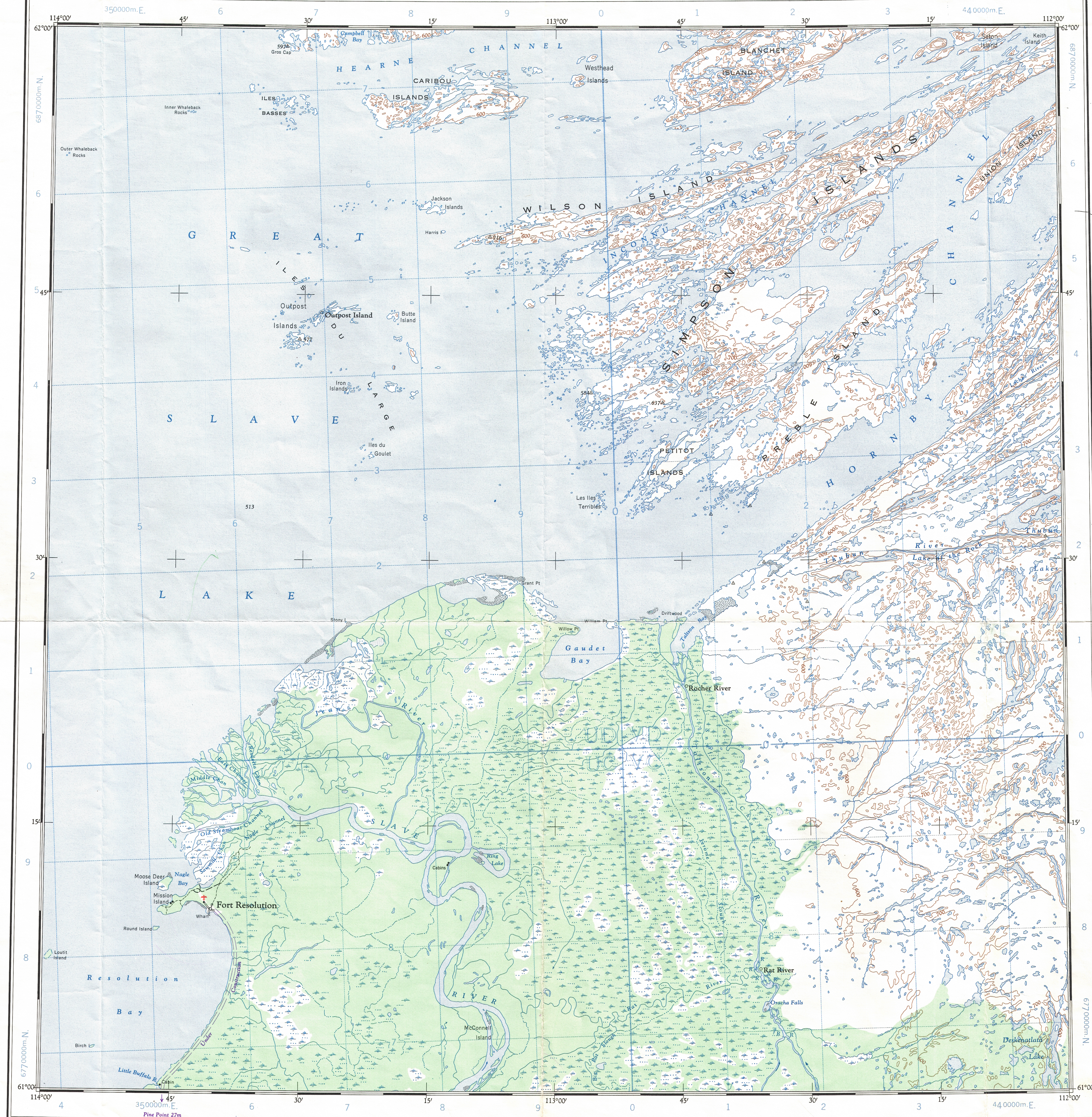
NATIONAL TOPOGRAPHIC SYSTEM

1:250,000

CANADA

THIRD EDITION (1967)

SHEET 85 H

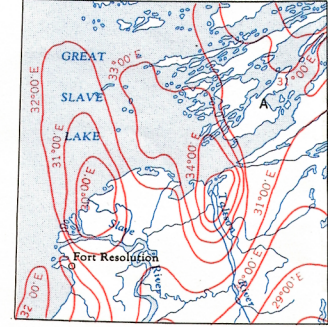


Refer to  
this map as:  
85H  
EDITION 3 MCE  
SERIES A 502  
(1967)

GRID ZONE DESIGNATION	100,000 M. SQUARE IDENTIFICATION
12V	UDVD UCVC 40
TO GIVE A REFERENCE TO NEAREST 1000 METRES	
EXAMPLE: ISLAND	
SQUARE: Read letters of 100,000 m. square UD	
EASTING: Read number on grid line immediately to left of point. Estimate tenths of a square from this line eastward to point.	
NORTHING: Read number on grid line immediately below point. Estimate tenths of a square from this line northward to point.	
MILITARY GRID REFERENCE (to nearest 1,000 metres) UD7114	
If reporting beyond 10° in any direction, prefix Grid Zone Designation as 12VUD7114	

TEN THOUSAND METRE  
UNIVERSAL TRANSVERSE MERCATOR GRID  
ZONE 12

THE DECLINATION OF THE COMPASS NEEDLE 1958



Produced and printed by the SURVEYS AND MAPPING  
BRANCH, DEPARTMENT OF MINES AND TECHNICAL  
SURVEYS, 1255, from air photographs taken in 1953 and 1954.  
Interim corrections 1967.


Transverse Mercator Projection

## FORT RESOLUTION

NORTHWEST TERRITORIES  
DISTRICT OF MACKENZIE

Scale 1:250,000

1 Inch to 4 Miles Approximately

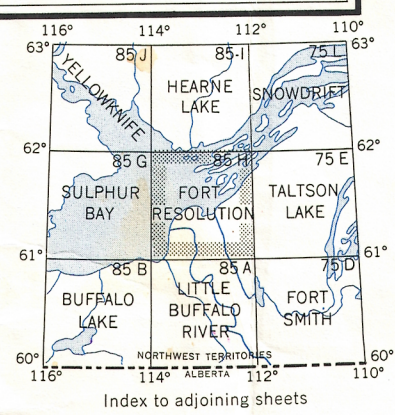


Contour Interval 100 Feet  
Elevations in Feet above Mean Sea Level  
North American Datum 1927

Copies may be obtained from the Map Distribution  
Office, Department of Mines and Technical Surveys,  
Ottawa.

### REFERENCE

- |                           |                     |                          |
|---------------------------|---------------------|--------------------------|
| City or large town        | Post office         | Boundary monument        |
| Town                      | School              | Astronomical position    |
| Village or settlement     | Church              | Horizontal control point |
| Stream                    | Intermittent lake   | Marsh or swamp           |
| Intermittent or dry       | Sand, gravel or mud | Forest                   |
| Indefinite                | Rapids, falls       | Seaplane base            |
| Irrigation canal or ditch | Airport             | Seaplane anchorage       |
| Arifield                  |                     |                          |



TOPOGRAPHICAL SURVEY DIRECTORATE  
SERVICE TOPOGRAPHIQUE  
DATE 25-1-80  
Q.C. APPROVES RELEASE  
C.Q. APPROVE

FORT RESOLUTION  
85H  
EDITION 3 (1967)

REPRINT

85-H