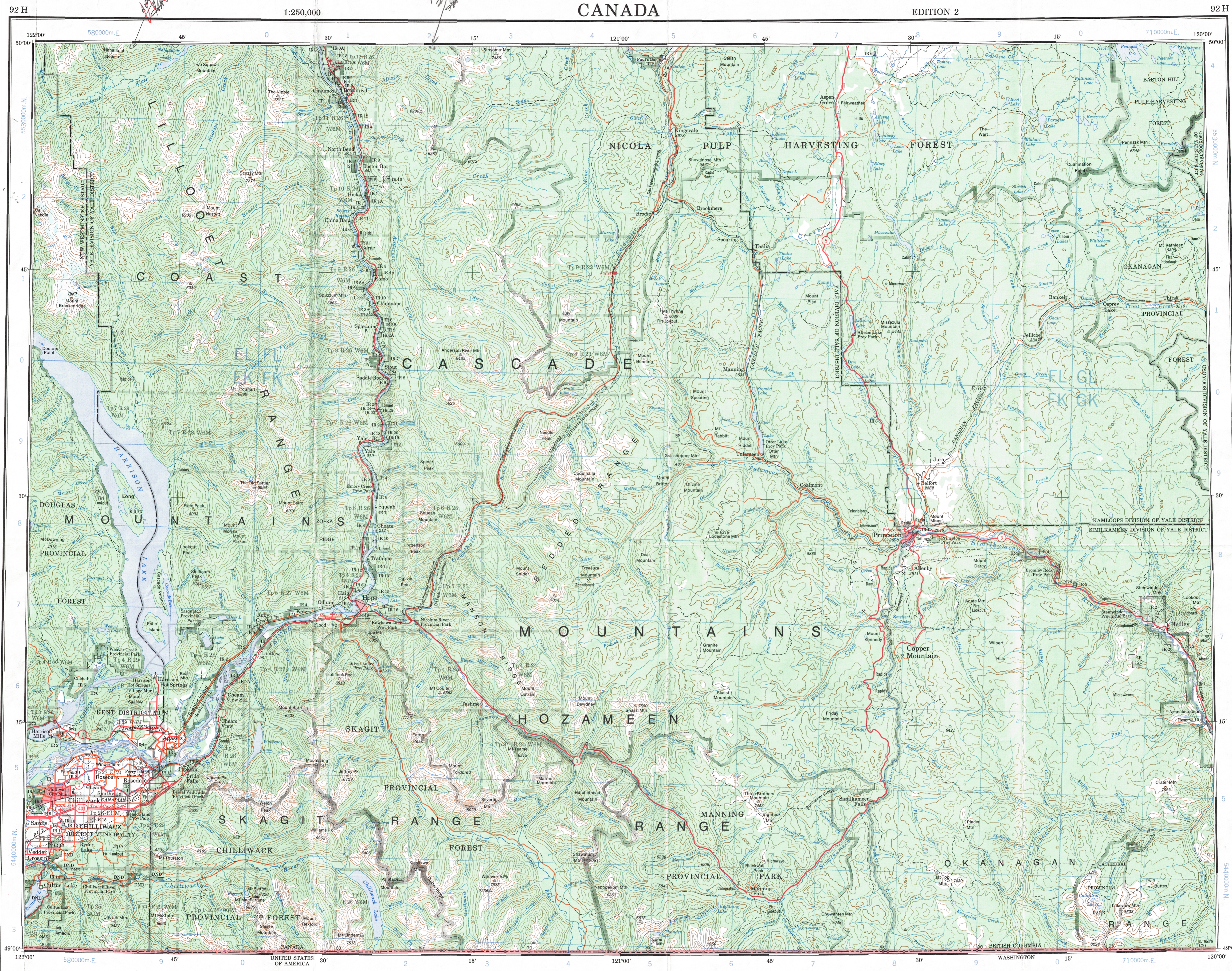
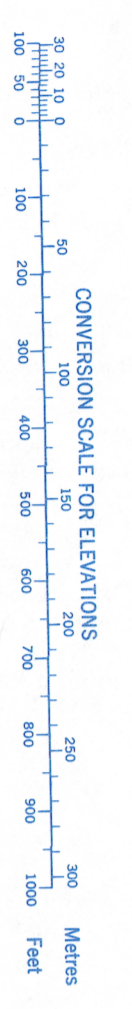


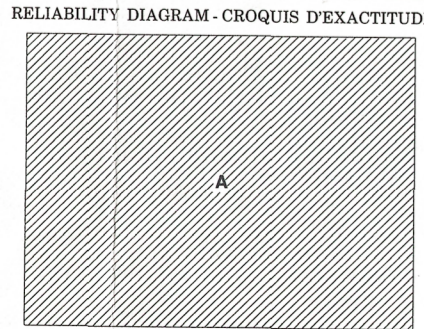
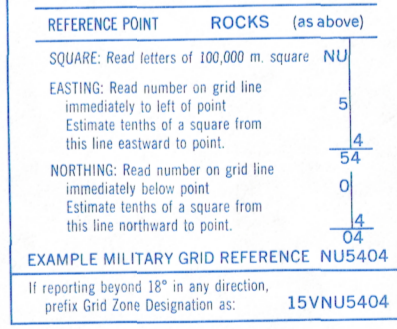
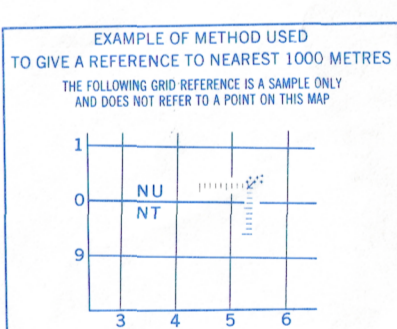
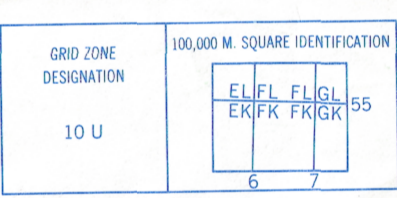
Co document est le produit d'une
reproduction de la publication originale
Ce document est le produit d'une
reproduction de la publication originale



Refer to
this map as:
92 H
EDITION 2
MCE
SERIES A 502



TEN THOUSAND METRE
UNIVERSAL TRANSVERSE MERCATOR GRID
ZONE 10

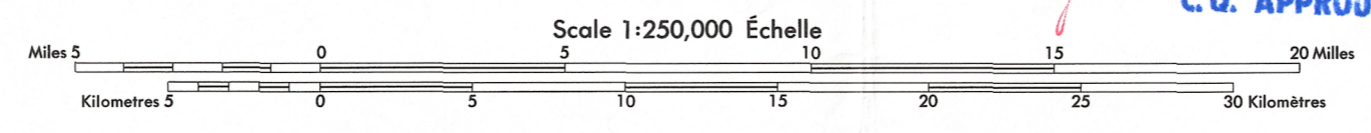


A - Large scale mapping, photogrammetric, 1951 and 1959-63.
A - Cartographie à grande échelle, photogrammétrique, 1951 et 1959-63.

Roads:			
hard surface, all weather.....	dual highway	more than 2 lanes	
hard surface, all weather.....	2 lanes	less than 2 lanes	
loose or stabilized surface, all weather.....	2 lanes or more	less than 2 lanes	
loose surface, dry weather.....			
cart track.....			
trail or portage.....			

FOR COMPLETE REFERENCE SEE REVERSE SIDE

HOPE
BRITISH COLUMBIA

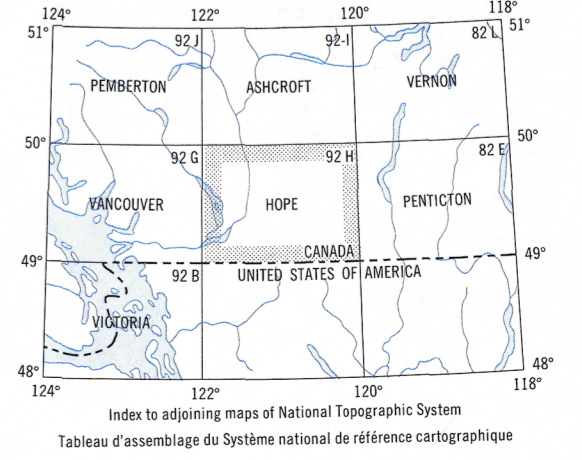


CONTOUR INTERVAL 500 FEET
Elevations in feet above Mean Sea Level
North American Datum 1927
Transverse Mercator Projection
Copies may be obtained from the Map Distribution Office,
Department of Energy, Mines and Resources, Ottawa.

TOPOGRAPHICAL SURVEY DIRECTORATE
SERVICE TOPOGRAPHIQUE
Q.C. APPROVES RELEASE
Q.C. APPROUVE

Routes:			
paved, toute saison.....	2 chaussées séparées	plus de 2 voies	
paved, toute saison.....	2 voies	moins de 2 voies	
gravier aggloméré, toute saison.....	2 voies ou plus	moins de 2 voies	
de gravier, période sèche.....			
sentier ou portage.....			

POUR UNE LISTE COMPLÈTE DES SIGNES, VOIR AU VERSO



HOPE
92 H
EDITION 2
MCE
SERIES A 502