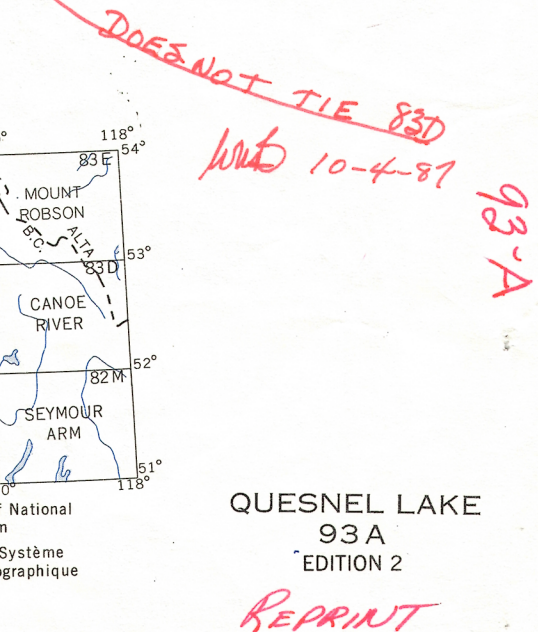


Military users, refer to this map as: SÉRIE A 502  
Référence de la carte pour usage militaire: MAP 93A  
EDITION 2 MCE ÉDITION

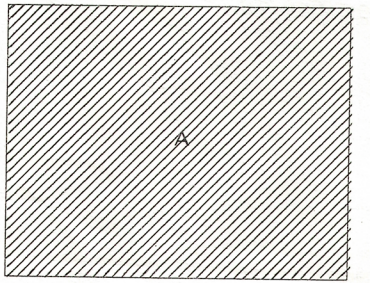
TOPOGRAPHICAL SURVEY DIRECTORATE  
SERVICE TOPOGRAPHIQUE  
DATE 12-07-85  
Q.C. APPROVES RELEASE  
C.Q. APPROUVE

GRID ZONE DESIGNATION		100,000 M. SQUARE IDENTIFICATION	
10U	EP	FP	60
	EN	FN	70
TO GIVE A REFERENCE TO NEAREST 1000 METRES			
EXAMPLE: BUILDING			
SQUARE: Read letters of 100,000 m. square immediately to left of point		FP	60
EASTING: Read number on grid line immediately below point		2	28
NORTHING: Read number on grid line immediately below point		2	20
MILITARY GRID REFERENCE (to nearest 1,000 metres) FP2820			
If reporting beyond 10° in any direction, prefix Grid Zone Designation as 10UFP2820			

TEN THOUSAND METRE  
UNIVERSAL TRANSVERSE MERCATOR GRID  
ZONE 10



RELIABILITY DIAGRAM - CROQUIS D'EXACTITUDE



Compiled 1959, by the SURVEYS AND MAPPING BRANCH,  
DEPARTMENT OF MINES AND TECHNICAL SURVEYS.  
Revised 1963 Printed 1964.

Magnetic declination 1964 varies from 25°08' easterly at  
centre of west edge to 25°45' easterly at centre of east  
edge. Mean annual change, 3.5' westerly.


Copies may be obtained from the Canada Map Office,  
Department of Energy, Mines and Resources, Ottawa,  
or your nearest map dealer.

© Canada Copyrights Reserved 1977

- Route  
hard surface, all weather, pavé, toute saison.   
loose surface, all weather, de gravier, toute saison.   
wagon, cart track, chemin de terre.   
Railway, normal gauge.   
Depression contours.   
Spot Elevation in feet.   
Power transmission line.

### QUESNEL LAKE BRITISH COLUMBIA

Scale 1:250,000 Échelle



Transverse Mercator Projection  
North American Datum 1927  
Contour Interval 500 feet  
Elevations in feet above Mean Sea Level

Rédigée en 1959 par la DIRECTION DES LEVES ET DE LA  
CARTOGRAPHIE, MINISTÈRE DES MINES ET DES RELEVÉS  
TECHNIQUES. Révisée en 1963. Imprimée en 1964.

Ces cartes sont en vente au Bureau des Cartes du Canada,  
ministère de l'Énergie, des Mines et des Ressources, Ottawa,  
ou chez le vendeur le plus près.

© Canada 1977, tous droits réservés

- Town. Ville.   
Village or Settlement.   
Post Office. Bureau de poste.   
Church. Église.   
School. École.   
Boundary monument. Borne frontalière.   
Horizontal control point. Point géodésique.   
Stream. Cours d'eau  
Intermittent or dry. Intermittent ou à sec.  
Rapid. Rapids; falls.   
Marsh or swamp. Marais or marécage.   
Lighthouse. Phare.   
Airfield. Aéroport.   
Seaplane base. Base d'hydravions.

Index to adjoining sheets of National  
Topographic System  
Tableau d'assemblage du Système  
National de Référence Cartographique

QUESNEL LAKE  
93 A  
EDITION 2

REPRINT