

This document was produced
numerically by balayage
de la publication originale.

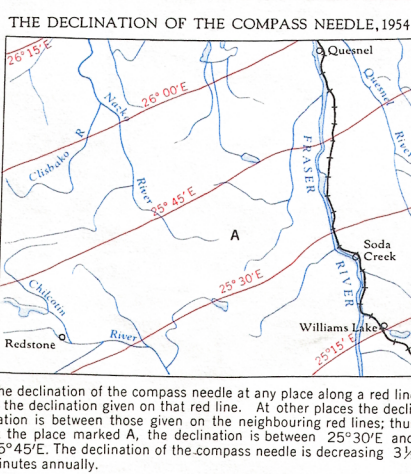
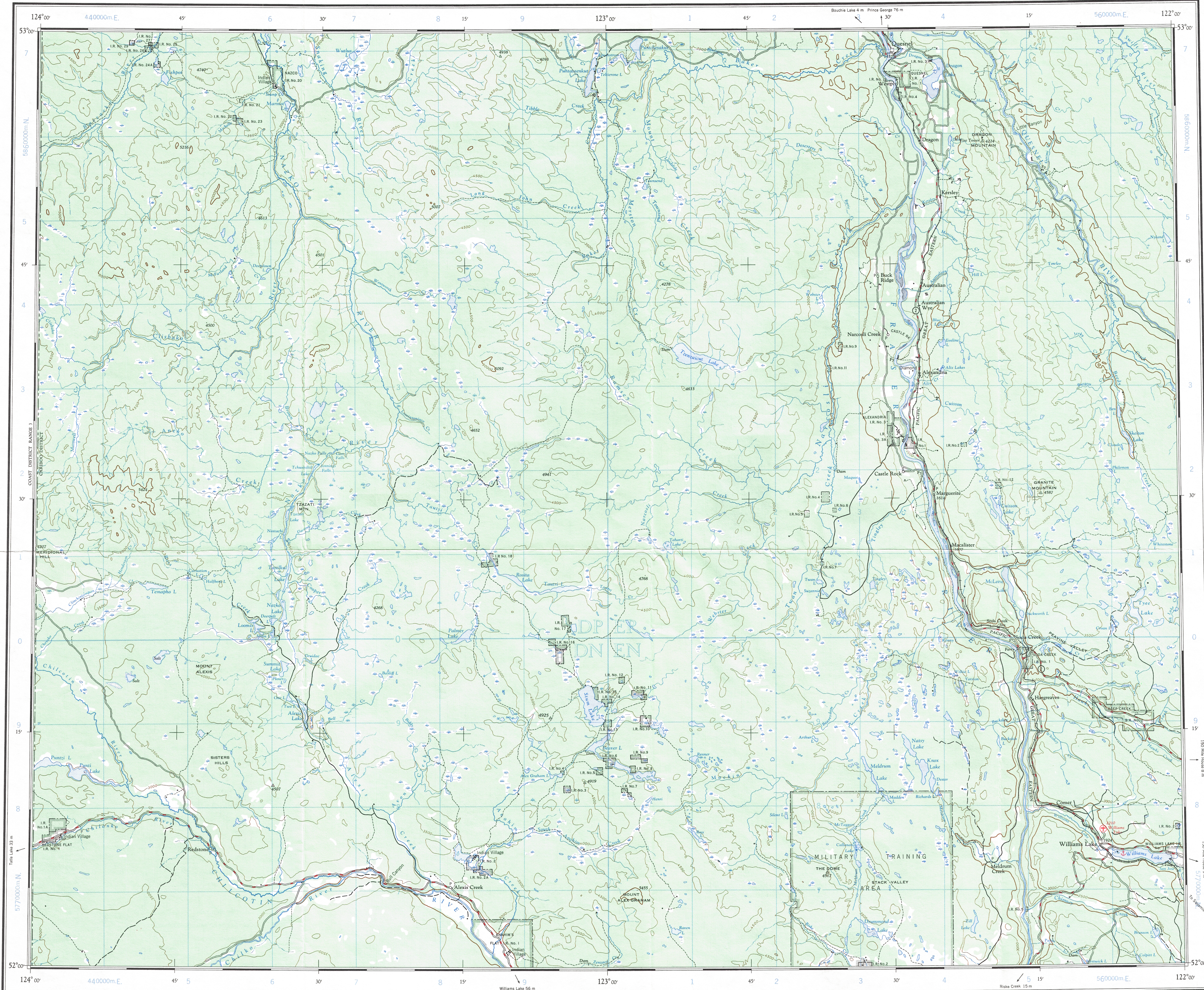
NATIONAL TOPOGRAPHIC SERIES

CANADA
DEPARTMENT OF MINES AND TECHNICAL SURVEYS

FIRST EDITION

CANADA SHEET 93 B

Refer to
this map as:
93B
EDITION 1 ASE
SERIES A 502




Produced and printed by the Surveys and Mapping Branch,
Department of Mines and Technical Surveys, 1955, from air
photographs taken in 1948.

Universal Transverse Mercator Projection

QUESNEL
BRITISH COLUMBIA
CARIBOO DISTRICT

Scale 1:250,000
1 inch to 4 Miles Approximately

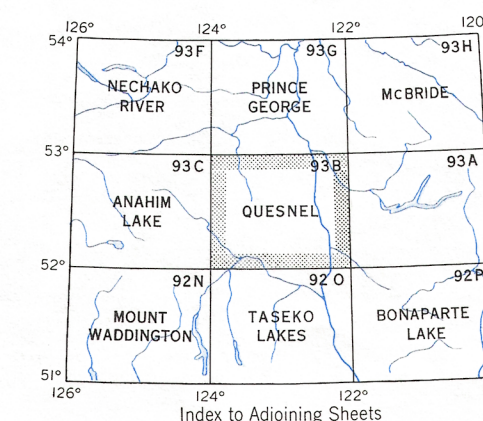


TOPOGRAPHICAL SURVEY DIRECTORATE
SERVICE TOPOGRAPHIQUE
O.C. APPROVES RELEASE
C.O. APPROUVE

Copies may be obtained from the Map Distribution
Office, Department of Mines and Technical Surveys,
Ottawa.

REFERENCE

- | | | |
|-----------------------------|--------------------|--------------------------|
| Town or Settlement | School | Boundary Marker |
| Post Office | Church | Astronomical Position |
| Stream, Intermittent or Dry | Building or Cabin | Horizontal Control Point |
| Irrigation Canal or Ditch | Lake, Intermittent | Salt |
| Rapids and Falls | Alkali Flat | Sand, Gravel or Mud |
| Marsh or Swamp | Woods | Wooded Areas |
| Airport or Airfield | Seaplane Base | Seaplane Anchorage |
| Landing Ground | | |



FIT OF NECS POOL
SAME AS PREVIOUS PRINTING

TO GIVE A REFERENCE TO NEAREST 1000 METRES
EXAMPLE: DAM
SQUARE: Read letters of 100,000 m. square EP
EASTING: Read number on grid line immediately to left of point
Estimate tenths of a square from this line eastward to point.
NORTHING: Read number on grid line immediately below point
Estimate tenths of a square from this line northward to point.
MILITARY GRID REFERENCE
No interval (1,000 metres)
If reporting beyond 10° in any direction
prefix Grid Zone Designation as: 10UEP0834

TEN THOUSAND METRE
UNIVERSAL TRANSVERSE MERCATOR GRID
ZONE 10

QUESNEL
93 B
REPRINT