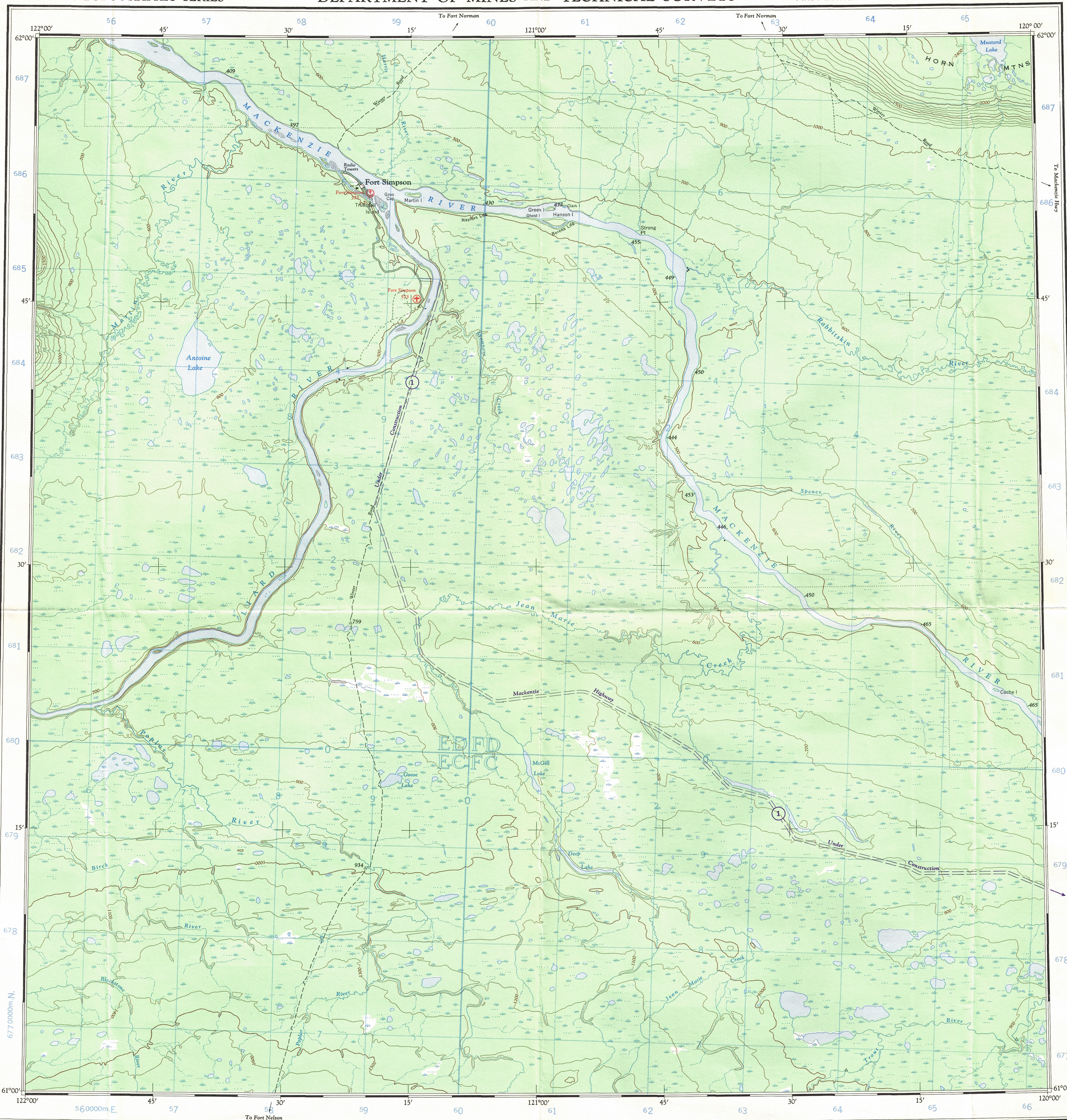


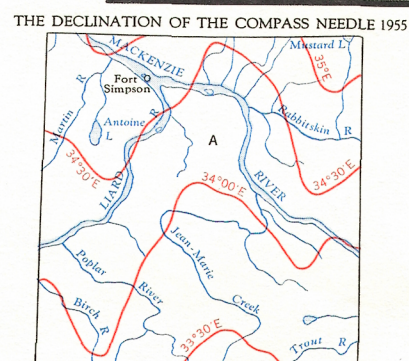
This document was produced
by scanning the original publication.
Ce document est le produit d'une
numérisation par balayage
de la publication originale.



Refer to this map as:	95H EDITION 1 MCE SERIES A 502	(1967)
--------------------------	--------------------------------------	--------

100,000 M. SQUARE IDENTIFICATION	
GRID ZONE DESIGNATION	10 V
ED FD EC FC	60
TO GIVE A REFERENCE TO NEAREST 1000 METRES	
EXAMPLE: R.C.M.P. POST	
SQUARE: Read letters of 100,000 m. square immediately to left of point	ED
EASTING: Read number on grid line immediately to left of point	8
Estimate tenths of a square from this line eastward to point	6
NORTHING: Read number on grid line immediately below point	56
Estimate tenths of a square from this line northward to point	5
MILITARY GRID REFERENCE ED8659 (to nearest 1,000 metres)	59
If reporting beyond 10° in any direction, prefix Grid Zone Designation as: 10VED8659	

TEN THOUSAND METRE
UNIVERSAL TRANSVERSE MERCATOR GRID
ZONE 10



The declination of the compass needle at any place along a red line is the declination given on that red line. At other places the declination is shown in green on the right-hand side of the line. The declination of the compass needle is decreasing 7 minutes annually.

Produced and printed by the Survey and Mapping Branch,
Department of Mines and Technical Surveys, 1967, from air
photographs taken in 1948 and 1949.

Interim corrections 1967.

REFERENCE	
Roads: hard surface, all weather.....	2 lanes
Loose surface, all weather.....	less than 2 lanes
wagon; cart track.....	Trail or portage.....
Railway: normal gauge.....	multiple track.....
Boundaries: international.....	county or district.....
Indian reserve, park, etc.....	Surveyed line.....
Contours: elevation.....	depression.....
approximate.....	Spot elevation (in feet).....
Power transmission line.....	

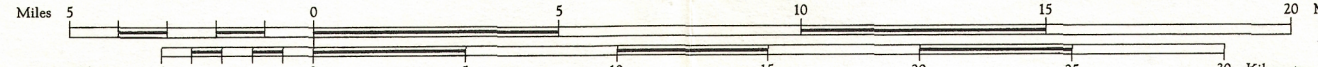
Universal Transverse Mercator Projection

FORT SIMPSON

NORTHWEST TERRITORIES
DISTRICT OF MACKENZIE

Scale 1:250,000

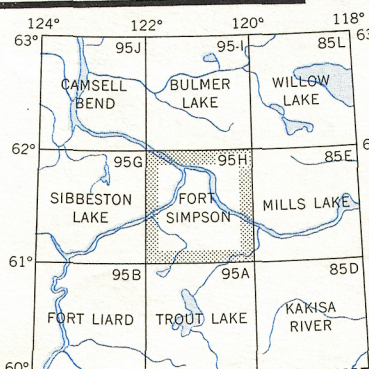
1 Inch to 4 Miles Approximately



Contour interval 100 Feet
Elevations in Feet above Mean Sea Level
North American Datum 1927 (1954)

Copies may be obtained from the Map Distribution
Office, Department of Mines and Technical Surveys,
Ottawa.

Town.....	School.....	Boundary marker.....
Village or settlement.....	Building or cabin.....	Astronomical position.....
Post office.....	R.C.M.P. post.....	Horizontal control point.....
Streams: intermittent or dry.....	Marsh or swamp.....	Land subject to seasonal inundation.....
Intermittent lake.....	Sand, gravel or mud.....	Woods.....
Rapids; falls.....	Wooded areas.....	Seaplane base.....
Intermittent lake.....	Seaplane anchorage.....	
Aerodrome.....		
Landing ground.....		



FORT SIMPSON
95H
EDITION 1 (1967)