This document was produced by scanning the original publication.
Ce document est le produit d'une numérisation par balayage de la publication originale.

Refer to this Map as: 95 K EDITION 2 ASE SERIES A502

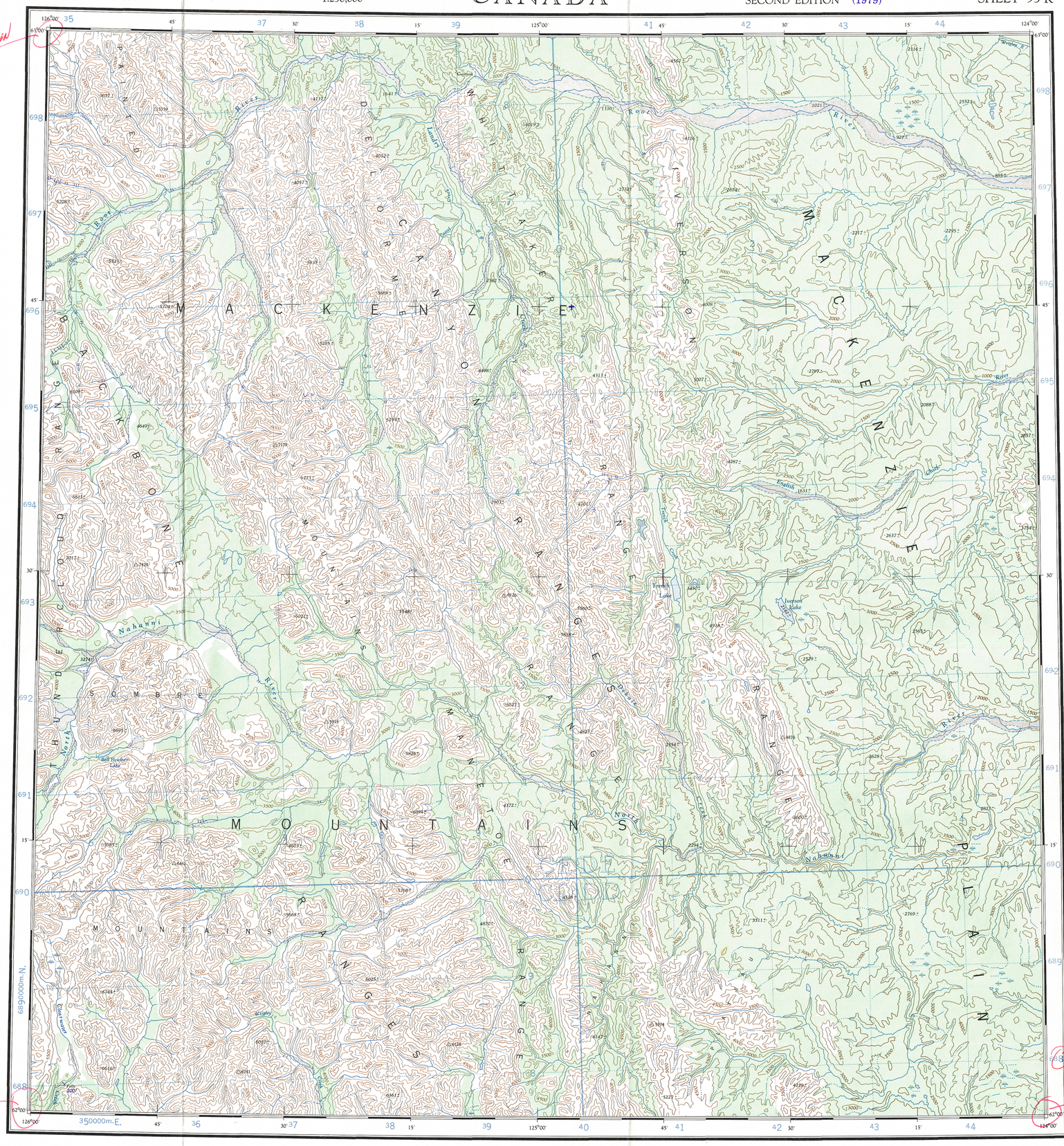

THE DECLINATION OF THE COMPASS NEEDLE, 1958

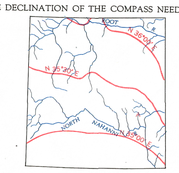

The declination of the compass needle at any place along a red line is the declination given on that red line. At other places the declination is between those given on the neighbouring red lines; thus at the place marked A, the declination is between N. 25°00' E. and N. 25°30' E. The easterly declinations of the compass needle are decreasing 6 minutes annually.

Surveyed, compiled, drawn and printed by the ARMY SURVEY ESTABLISHMENT R.C.E., 1953-59
Aerial photography by the R.C.A.F., 1949

REFERENCE

Road,	Hard Surface, All Weather	More than 2 Lanes Wide / Route No. / 2 Lanes
"	" " "	2 Lanes Wide or More
"	Loose Surface, All Weather	All Weather
"	" " Less than 2 Lanes	Dry Weather
Cart Track, Trail		Cart Track / Trail
Railway,	Multiple Track	
"	Single Track	
Boundary,	International	
"	Province or State	Marker
"	County or District	
"	Reservations, Indian, Military, etc.	

ROOT RIVER

DISTRICT OF MACKENZIE

NORTHWEST TERRITORIES

Scale 1 : 250,000

1 Inch to 4 Miles approximately.

Miles 5 0 5 10 15 20 Miles

Kilometres 5 0 5 10 15 20 25 30 Kilometres

Interim corrections 1979

Copies may be obtained from the Canada Map Office, Department of Energy, Mines and Resources, Ottawa, or your nearest map dealer.

© 1979. Her Majesty the Queen in Right of Canada. Department of Energy, Mines and Resources.

Corrections Provisoires 1979

Ces cartes sont en vente au Bureau des Cartes du Canada, ministère de l'Energie, des Mines et des Ressources, Ottawa, ou chez le vendeur le plus près.

© 1979. Sa Majesté La Reine du Chef du Canada. Ministère de l'Energie, des Mines et des Ressources.

Contour Interval 500 Feet
Elevations in Feet above Mean Sea Level.

Transverse Mercator Projection
North American Datum 1927

REFERENCE

Church,	School	Horizontal Control Point	
Settlement,	Town	Spot Elevation, in feet	124
Contours, Elevation	5500 / 5000	Forest, unclassified	
" Depression	5500 / 5000	Swamp or Marsh	
" Approximate			
Dry River Bed			
Stream, Intermittent			
Dam			
Airfield, on Land		Water	
Power Transmission Line			

Ferry, W. L. 125, Mud, Sand, Lighthouse, Falls, Landing Ground, Anchorage

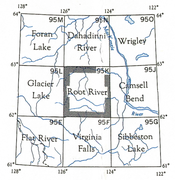

(1979)

ROOT RIVER
SHEET 95 K
EDITION 2 ASE

REPRINT

GRID ZONE DESIGNATION 10V

100,000 M. SQUARE IDENTIFICATION: 40; 690 CE DE / CD DD

TO GIVE A REFERENCE TO NEAREST 1000 METRES

EXAMPLE: HOR. CONTROL POINT

SQUARE: Read letters of 100,000 m. square — CE

EASTING: Read number on grid line immediately to left of point — 9; Estimate tenths of a square from this line eastward to point — 3; 93

NORTHING: Read number on grid line immediately below point — 2; Estimate tenths of a square from this line northward to point — 9; 29

MILITARY GRID REFERENCE (to nearest 1,000 metres) CE9329

If reporting beyond 18° in any direction, prefix Grid Zone Designation as: 10VCE9329

TEN THOUSAND METRE
UNIVERSAL TRANSVERSE MERCATOR GRID
ZONE 10

TOPOGRAPHICAL SURVEY DIRECTORATE
SERVICE TOPOGRAPHIQUE
DATE 14-10-63
Q.C. APPROVES RELEASE
C.Q. APPROUVE

95-K
EDITION 2