

This document was produced  
by scanning the original publication.

Ce document est le produit d'une  
numérisation par balayage  
de la publication originale.

NATIONAL TOPOGRAPHIC SYSTEM

1:250,000

CANADA

EDITION 2

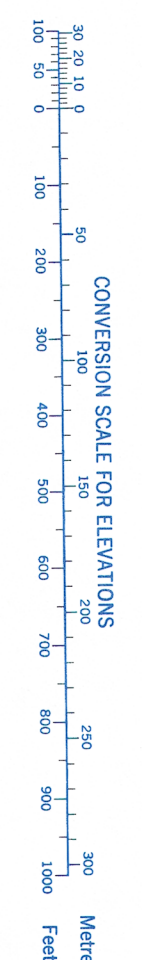
SHEET 103 B,C

+102-0

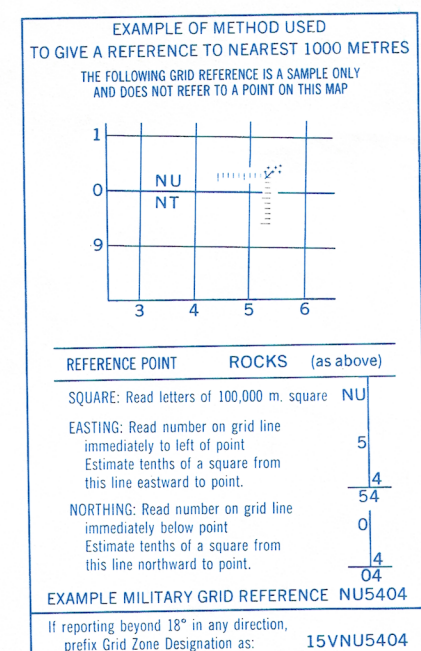
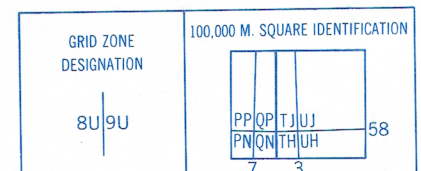
Refer to  
this map as:

103 BAC & 102-0  
EDITION 2 MCE  
SERIES A 502

W. LOWE ORRILL



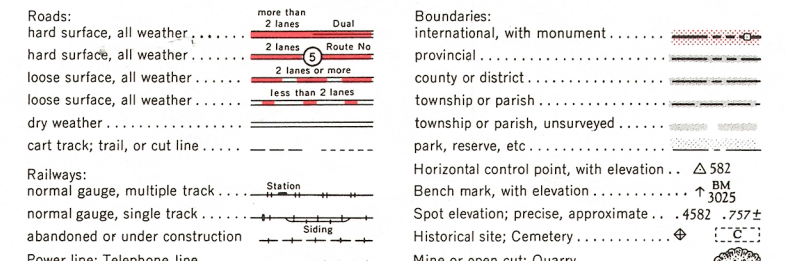
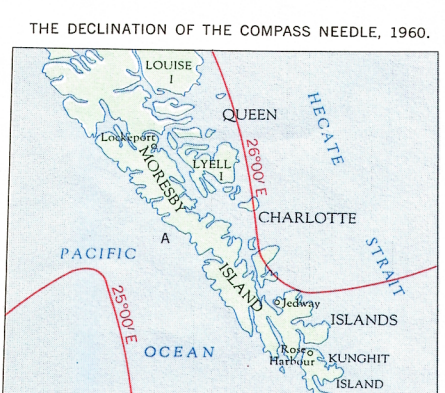
TEN THOUSAND METRE  
UNIVERSAL TRANSVERSE MERCATOR GRID  
ZONE 8-9



TOPOGRAPHICAL SURVEY DIRECTORATE  
SERVICE TOPOGRAPHIQUE


DATE: 3-06-83

Q.C. APPROVES RELEASE  
C.Q. APPROUVE

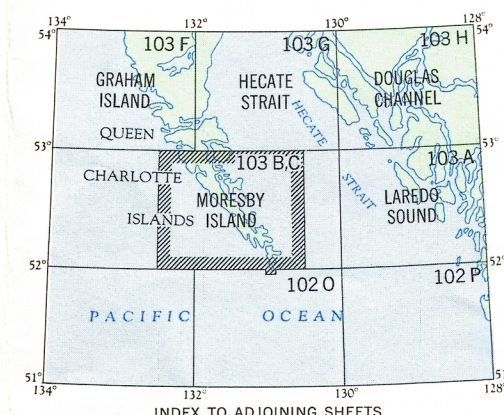
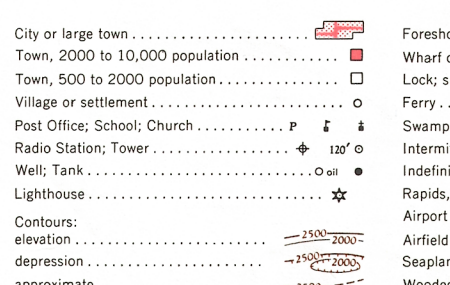


MORESBY ISLAND  
QUEEN CHARLOTTE DISTRICT  
BRITISH COLUMBIA

Scale 1: 250,000  
1 Inch to 4 Miles approximately



Copies may be obtained from  
The Map Distribution Office,  
Dept. of Mines and Technical Surveys,  
Ottawa.



MORESBY ISLAND  
103 B,C  
EDITION 2

103-B & C