

This document was produced
by scanning the original publication.

Ce document est le produit d'une
numérisation par balayage
de la publication originale.

NATIONAL TOPOGRAPHIC SERIES

CANADA

FIRST EDITION (Dec. 1964)

Refer to
this map as:
104 A
EDITION 1 ASE
SERIES A 502
(Dec. 1964)

SHEET 104 A



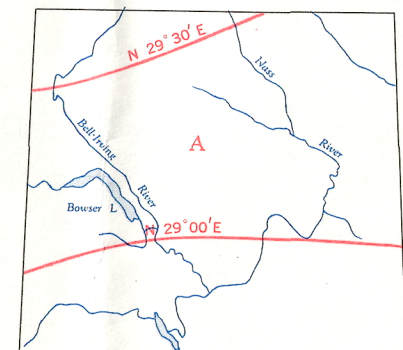
GRID ZONE DESIGNATION		TO GIVE A STANDARD REFERENCE ON THIS SHEET TO NEAREST 1000 METRES	
100,000 M. SQUARE IDENTIFICATION		SAMPLE POINT: CABIN	
VP	WN	WN	4
50			3
IGNORE THE SMALLER figures of any grid number; these are for finding the full coordinates. Use ONLY the LARGER figures of the grid number. example: 6210000			6
		SAMPLE REFERENCE	WN 4 3 6 7
		If reporting beyond 10' in any direction, quote full four-figure number.	9VWN4367

TEN THOUSAND METRE
UNIVERSAL TRANSVERSE MERCATOR GRID
ZONE 9

TOPOGRAPHICAL SURVEY DIRECTORATE
SERVICE TOPOGRAPHIQUE
DATE: 19-11-64
Q.C. APPROVES RELEASE
C.O. APPROUVE

BOWSER LAKE
SHEET 104 A
(Dec. 1964) FIRST EDITION
REPRINT

THE DECLINATION OF THE COMPASS NEEDLE, 1954

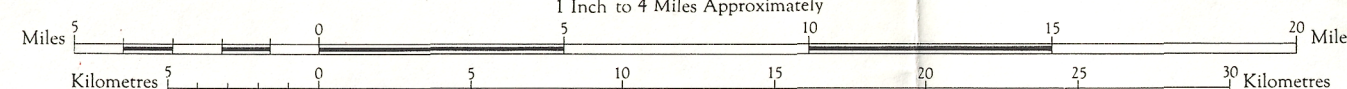


The declination of the compass needle at any place along a red line
is the declination given on that red line. At other places the declination
is between those given on the neighbouring red lines; thus at the
place marked A, the declination is between N 20° E and N 25° E.
The yearly declinations of the compass needle are decreasing
4 minutes annually.

Surveyed and compiled by the TOPOGRAPHICAL SURVEY, DEPARTMENT OF
MINES AND TECHNICAL SURVEYS and the SURVEYS and MAPPING BRANCH,
DEPARTMENT OF LANDS AND FORESTS, BRITISH COLUMBIA.
Produced by the ARMY SURVEY ESTABLISHMENT R.C.E., 1950-54.

December 1964. Additional detail shown by purple overprint
may not be positioned as accurately as the original detail.

REFERENCE	
Road, Road Surface, All Weather...	More than 2 Lanes... 2 Lanes Wide or More
Less Surface, All Weather...	Less than 2 Lanes...
Cart Track, Trail...	Cart Track, Trail...
Railway, Multiple Track...	Single Track...
Boundary, International...	Province or State...
County or District...	Reservations, Indian, Military, etc.



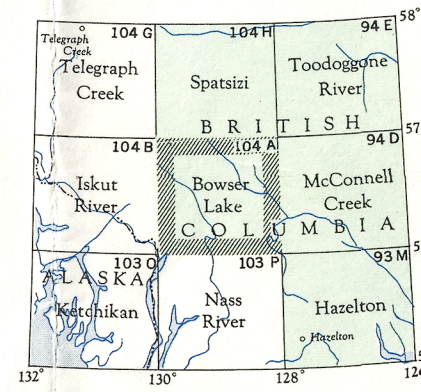
BOWSER LAKE
BRITISH COLUMBIA

Scale 1:250,000
1 inch to 4 Miles Approximately

Copies may be obtained from
The Map Distribution Office,
Dept. of Mines and Technical Surveys,
Ottawa.

Contour interval 500 Feet
All Elevations in Feet above Mean Sea Level.
North American Datum 1927

REFERENCE	
Horizontal Control Point...	Spot Elevation, in feet... 124
Contours, Elevation...	Forest, undisturbed...
" Depression...	Swamp or Marsh...
" Approximate...	Glacier or Snowfield...
Stream, Intermittent...	Ferry...
Dam...	Lighthouse...
Airfield, on Land...	Water...
Power Transmission Line...	Landing Ground...
	Anchorage...



NOTE: On the above index the sheets published are shown shaded green.