

This document was produced
by scanning the original publication.

Military users,
refer to this map as:
Référence de cette carte
pour usage militaire:

SERIES A 502
MAP 105 C
EDITION 2 MCE ÉDITION



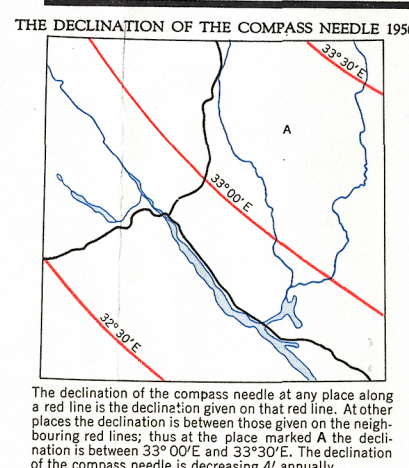
CONVERSION SCALE FOR ELEVATIONS
ÉCHELLE DE CONVERSION DES ÉLEVATIONS

Meters 30 20 10 0
Feet 100 50 0

300 Meters
1000 Feet

4500

ROADS-ROUTES:
hard surface - pavé
loose surface - de gravier
cart track - de terre
trail - sentier



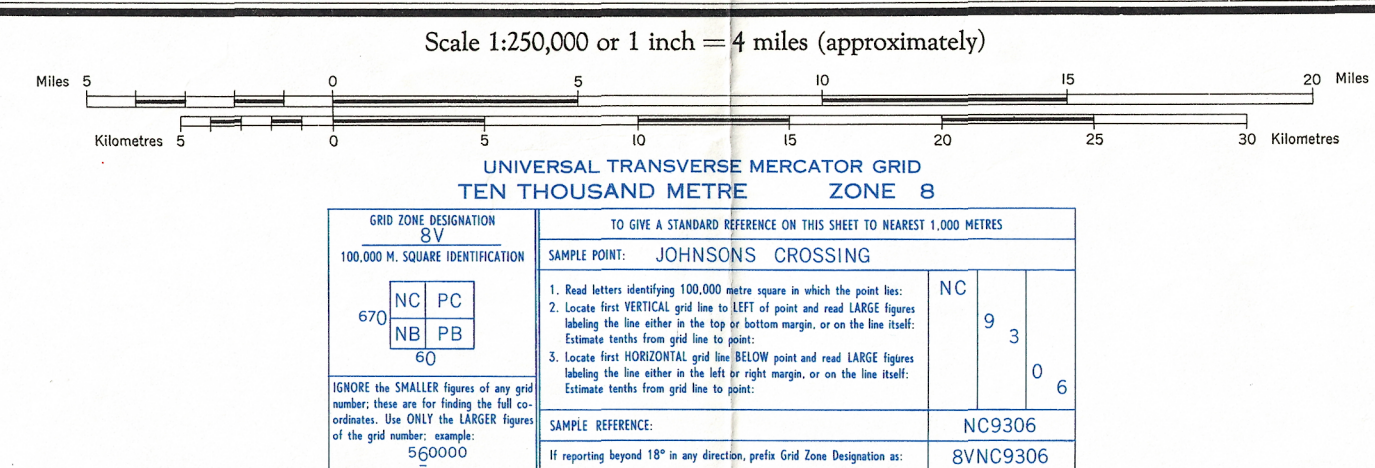
THE DECLINATION OF THE COMPASS NEEDLE 1950

Surveys in 1947 and compilation in 1950 by the Topographical Survey, from air photographs in 1948. Lithographed and printed by the Army Survey Establishment R.C.E., Department of National Defence, 1952.

Interim corrections 1979
© 1979 Her Majesty the Queen in Right of Canada
Department of Energy, Mines and Resources

REFERENCE

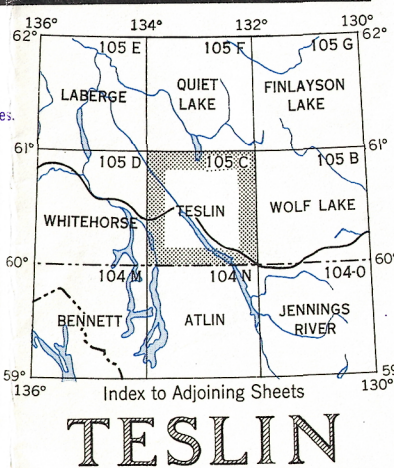
More than 2 Lines	2 Lines	Route No.	Less than 2 Lines
Road, Hard Surface, All Weather	2 Lines or More	Route No.	1 Line
Road, Loose Surface, All Weather	2 Lines or More	Route No.	1 Line
Road, Special, etc.	2 Lines or More	Route No.	1 Line
Boundary, International	2 Lines or More	Route No.	1 Line
Boundary, Provincial	2 Lines or More	Route No.	1 Line
Boundary, County or District	2 Lines or More	Route No.	1 Line
Boundary, Township, Single or Parish	2 Lines or More	Route No.	1 Line
Boundary, Indian Reserve, Park	2 Lines or More	Route No.	1 Line
Surveyed Line	2 Lines or More	Route No.	1 Line
Railway, Standard Gauge	2 Lines or More	Route No.	1 Line
Main Electric Power Line	2 Lines or More	Route No.	1 Line



Corrections provisoires 1979.
© 1979 Sa Majesté La Reine du Chef du Canada.
Ministère de l'Énergie, des Mines et des Ressources.

REFERENCE

Building	Fire Lookout Tower	Contours, Elevation	Contours, Approximate
School	Sw	Contours, Depression	Contours, Depression
Post Office	P	Contours, Depression	Contours, Depression
Church	Ch	Contours, Depression	Contours, Depression
Stream, Indefinite or Unsurveyed	St	Contours, Depression	Contours, Depression
Stream, Intermittent	St	Contours, Depression	Contours, Depression
Stream, in Dry River Bed	St	Contours, Depression	Contours, Depression
Braided Stream	St	Contours, Depression	Contours, Depression
Marsh or Swamp	St	Contours, Depression	Contours, Depression
Marsh or Swamp, in water	St	Contours, Depression	Contours, Depression
Glacier or Snowfield	St	Contours, Depression	Contours, Depression
Sand, Gravel or Mud	St	Contours, Depression	Contours, Depression



TOPOGRAPHICAL SURVEY DIRECTORATE
SERVICE TOPOGRAPHIQUE
E. Chapman DATE 7-2-85
C.Q. APPROVES RELEASE
C.Q. APPROUVE

SHEET 105 C
EDITION 2

REPRINT

105-C