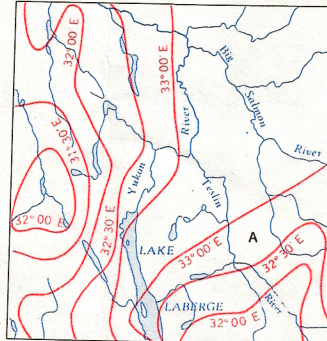


This document was produced  
by scanning the original publication.  
Ce document est le produit d'une  
numérisation par balayage  
de la publication originale.

Refer to this  
Map as:- 105 E  
EDITION 2 ASE  
SERIES A502



THE DECLINATION OF THE COMPASS NEEDLE 1957



The declination of the compass needle at any place along a red line is the declination given on that red line. At other places the declination is between those given on the neighboring red lines; that at the place marked A, the declination is between 32° 30' E and 34° 00' E. The declination of the compass needle is decreasing 3.5 minutes annually.

Produced and printed by the SURVEYS AND MAPPING BRANCH,  
DEPARTMENT OF MINES AND TECHNICAL SURVEYS, 1955,  
from air photographs taken in 1949 and 1952.

REFERENCE


- Roads: 2 lanes or more
- Wagon, cart track
- Trail or portage
- Village or settlement
- Post office
- Building or cabin
- R.C.M.P. post
- Navigation control point
- Astronomical position
- Spot elevation (in feet)

Universal Transverse Mercator Projection

LABERGE  
YUKON TERRITORY

Scale 1:250,000

1 Inch to 4 Miles Approximately

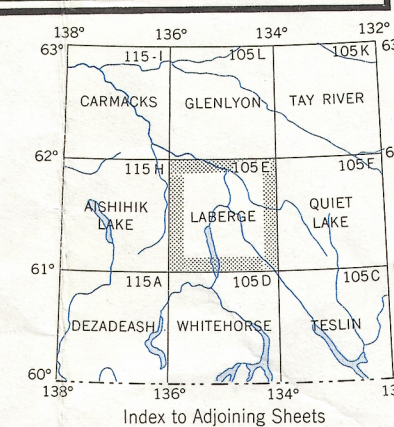


Contours: interval 500 Feet  
Elevations in Feet above Mean Sea Level  
North American Datum 1927.

Copies may be obtained from the Map Distribution  
Office, Department of Mines and Technical Surveys,  
Ottawa.

REFERENCE

- Streams: intermittent or dry
- Marsh or swamp
- Sand, gravel or mud
- Contours: elevation
- Depression
- Approximate
- Forest
- Landing ground



GRID ZONE IDENTIFICATION	
8 V	MD ND MC NC 50
TO GIVE A REFERENCE TO NEAREST 1000 METRES	
EXAMPLE: BUILDING	
SQUARE: Read letters of 100,000 m. square immediately to left of point	MD
EASTING: Read number on grid line immediately to left of point	9
Estimate tenths of a square from this line outward to point	4
NORTHING: Read number on grid line immediately below point	2
Estimate tenths of a square from this line outward to point	4
MILITARY GRID REFERENCE: MD 9424 (to nearest 1,000 metres)	24
If reporting beyond 10° in any direction, prefix Grid Zone Designation as: 8VMD9424	

TEN THOUSAND METRE  
UNIVERSAL TRANSVERSE MERCATOR GRID  
ZONE 8

TOPOGRAPHICAL SURVEY DIRECTORATE  
SERVICE TOPOGRAPHIQUE

DATE 6-09-84  
Q.C. APPROVES RELEASE  
C.Q. APPROUVE

LABERGE  
105 E  
EDITION 2 ASE

REPRINT

105-E