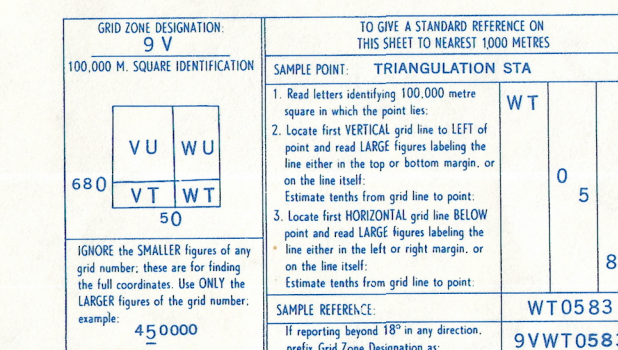


Military users, refer to this map as: Référence de la carte pour usage militaire:	SERIES A502 SÉRIE
	MAP 105 H CARTE
	EDITION 4 MCE ÉDITION



TEN THOUSAND METRE
UNIVERSAL TRANSVERSE MERCATOR GRID

TOPOGRAPHICAL SURVEY DIRECTORATE
SERVICE TOPOGRAPHIQUE

Q.C. APPROVES RELEASE
C.Q. APPROUVE

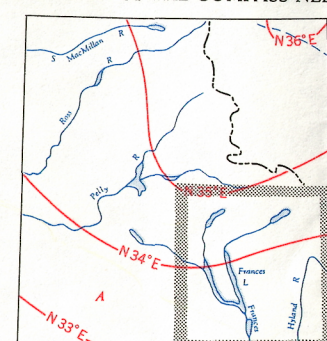
Note: Copies of this map required for official purposes may be obtained from the Army Survey Est. AHQ, Ottawa.

The general public may obtain copies from the Map Distribution Office, Dept. of Mines and Technical Surveys, Ottawa.

SHEET 105H

EDITION 4

THE DECLINATION OF THE COMPASS NEEDLE. 1951



The declination of the compass needle at any place along a red line is the declination given on that red line. At other places the declination is between those given on the neighbouring red line; thus at the place marked A, the declination is between N. 33° E. and N. 24° E. The easterly declinations of the compass needle are decreasing 5 minutes annually.

Surveyed, compiled, drawn and printed by the ARMY SURVEY ESTABLISHMENT R.C.E., 1949-51
Aerial photography by R.C.A.F., 1949.

Aerial photography by R.C.A.F., 1949
Edition 3 printed 1964
Transverse Mercator Projection.

REFERENCE

Road, Hard Surface, All Weather.....	More than 2 Lanes	Partially Completed
" Hard Surface, All Weather.....	2 Lanes, Road No. 1	Less than 2 Lanes
" Less Surface, All Weather.....	More than 2 Lanes	2 Lanes
" Less Surface, Less than 2 Lanes.....	All Weather	Dry Weather
Railways, Multiple Track.....		
Single Track.....		
Boundary, International.....		
Province or State.....		
County or District.....		
Pavements, Indian, Military, Park, etc.....		

ROADS:-ROUTES:

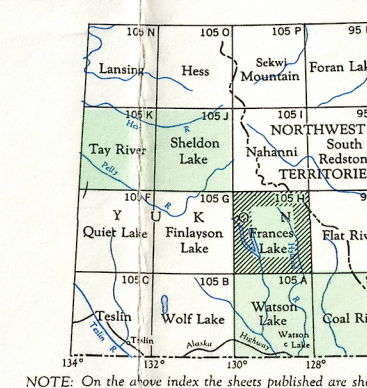

hard surface - pavée	_____
loose surface - de gravier	_____
cart track - de terre	_____
trail - sentier	- - - - -
Deletions - Suppressions	x x x x x

Scale 1 : 250,000
Inch to 4 Miles Approximately

Interim Corrections 1974

Contour interval 500 Feet.
All Elevations in Feet above Mean Sea Level.
North American Datum 1927

REFERENCE



NOTE: On the above index the sheets published are shown cited green

FRANCES LAKE
YUKON TERR.—NORTHWEST TERR.

SHEET 105H

EDITION 4

REPRINT