

This document was produced
by scanning the original publication.
Ce document est le produit d'une
numérisation par balayage
de la publication originale.

560 B


1:250,000

CANADA

EDITION 1

560 B

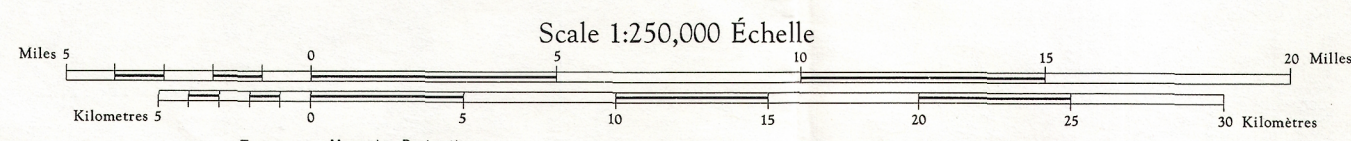
Refer to
this map as:
560 B
EDITION 1 AGE
SERIES A 502



Produced, 1965, by the SURVEYS AND MAPPING BRANCH,
DEPARTMENT OF MINES AND TECHNICAL SURVEYS.
Field surveys 1960-61. Printed 1966.
The daily change of the North Magnetic Pole renders the magnetic
compass unreliable in this area. Magnetic declination 1966 varies
from 133°34' westerly at centre of west edge to 170°40' westerly
at centre of east edge.

MEIGHEN ISLAND NORTH

DISTRICT OF FRANKLIN
NORTHWEST TERRITORIES

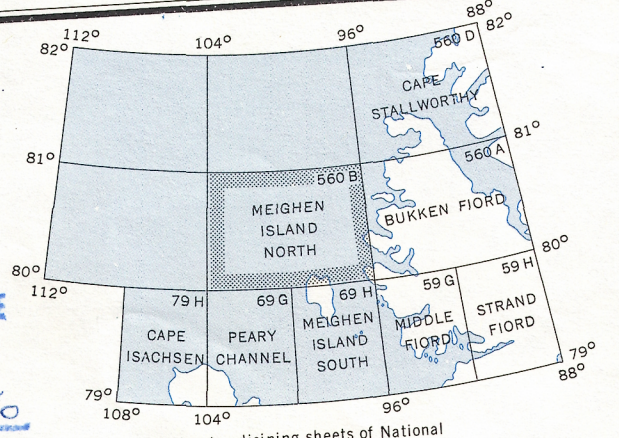


Transverse Mercator Projection
North American Datum 1927
Contour interval 100 feet
Elevations in feet above Mean Sea Level
Copies may be obtained from the Map Distribution Office,
Department of Mines and Technical Surveys, Ottawa.

Projection Transverse de Mercator
Niveau de référence nord-américain, 1927
Équidistance des courbes: 100 pieds
Élévations en pieds au-dessus du niveau moyen de la mer
Ces cartes sont en vente au Bureau de distribution des cartes,
ministère des Mines et des Relevés techniques, Ottawa.

Établi en 1965, par la DIRECTION DES LEVÉS ET DE LA
CARTOGRAPHIE, MINISTÈRE DES MINES ET DES RELEVÉS
TECHNIQUES. Levés sur le terrain en 1960-61. Imprimé en
1966.
La variation diurne du pôle Nord magnétique rend le compas
magnétique peu sûr dans cette région. La déclinaison ma-
gnétique pour 1966 varie de 133°34' Ouest au centre de la
feuille à 170°40' Ouest au centre de la limite Est.

TOPOGRAPHICAL SURVEY DIRECTORATE
SERVICE TOPOGRAPHIQUE
DATE: 16 May 80
Q.C. APPROVES RELEASE
C.Q. APPROUVE



MEIGHEN ISLAND NORTH
560 B
EDITION 1

100,000 M. SQUARE IDENTIFICATION
GRID ZONE
DESIGNATION
13X 14X
EV ME
EU MD
ND
89
TO GIVE A REFERENCE TO NEAREST 1000 METRES
EXAMPLE: SURVEY MONUMENT
SQUARE: Read letters of 100,000 m. square. M.D.
EASTING: Read number on grid line
immediately to left of point
Estimate tenths of a square from
this line eastward to point.
NORTHING: Read number on grid line
immediately below point
Estimate tenths of a square from
this line northward to point.
MILITARY GRID REFERENCE
MD9791
If reporting beyond 10° in any direction,
prefix Grid Zone Designation as: 14 XMD9791

TEN THOUSAND METRE
UNIVERSAL TRANSVERSE MERCATOR GRID
ZONE 13-14

560-B