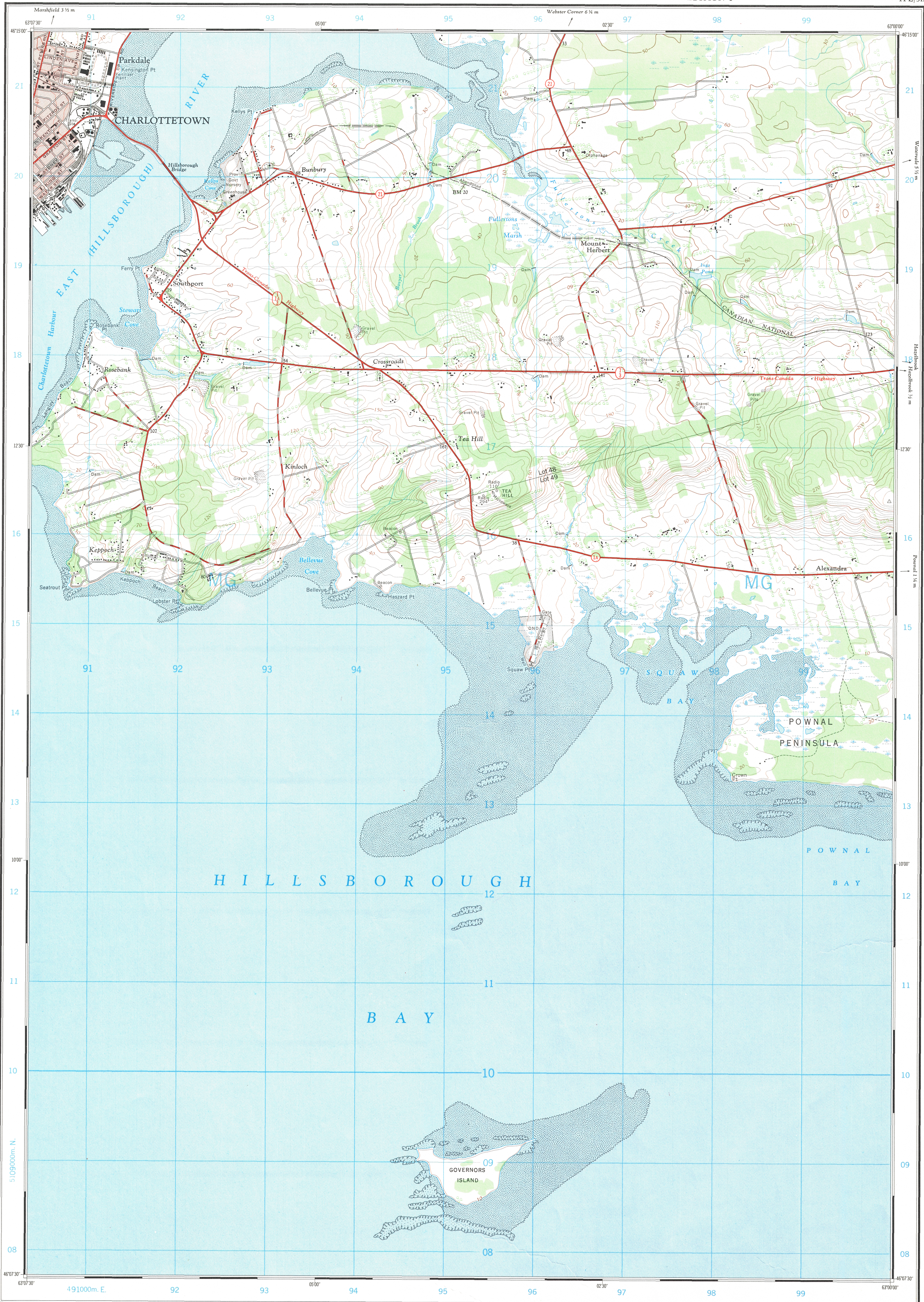


Refer to
this map as:
11L/3h
EDITION 1 ASE
SERIES A 891



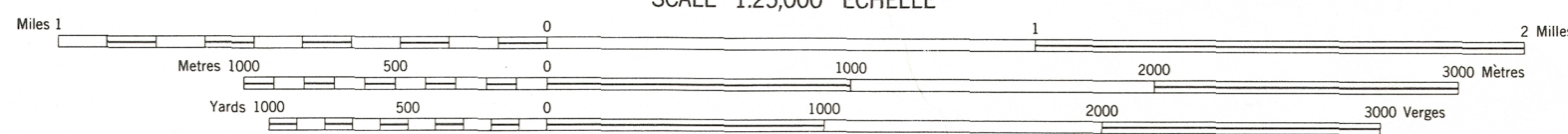
Produced by the SURVEYS AND MAPPING BRANCH, DEPARTMENT OF ENERGY, MINES AND RESOURCES. Information depicted current as of 1964.

Copies may be obtained from the Map Distribution Office, Department of Energy, Mines and Resources, Ottawa.

Établi par la DIRECTION DES LEVÉS ET DE LA CARTOGRAPHIE, MINISTÈRE DE L'ÉNERGIE, DES MINES ET DES RESSOURCES. Renseignements à jour en 1964.

Ces cartes sont en vente au Bureau de distribution des cartes, ministère de l'Énergie, des Mines et des Ressources, Ottawa.

Roads: paved, toute saison; gravel, gravel, gravel; loose or stabilized surface, all weather; loose surface, dry weather; cart track; trail or portage; Railway, normal gauge, single track; Bench mark, with elevation; Spot elevations, precise, approximate; Mine or Open pit.

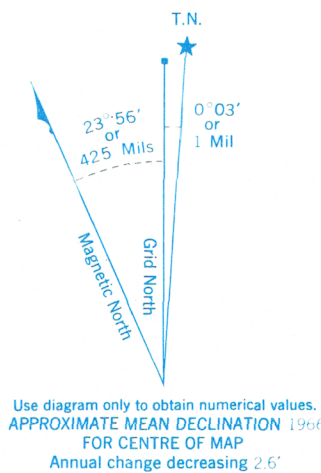
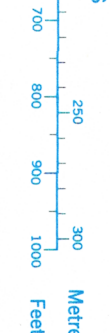


CONTOUR INTERVAL 10 FEET
Elevations in Feet above Mean Sea Level
Transverse Mercator Projection
North American Datum 1927

ÉQUIDISTANCE DES COURBES 10 PIEDS
Élévations en pieds au-dessus du niveau moyen de la mer
Projection transverse de Mercator
Réseau géodésique nord-américain unifié 1927

Building, Church, Cemetery, Rock, bare or washed, submerged; Power transmission line; River with bridge; Stream, intermittent or dry; Lake, intermittent, indistinct; Marsh or Swamp; Depression contours; Trees; Vineyard, Orchard.

CONVERSION SCALE FOR ELEVATIONS



| GRID ZONE DESIGNATION | 100,000 M. SQUARE IDENTIFICATION |
|-----------------------|----------------------------------|
| 20 T | MG |

| TO GIVE A REFERENCE TO NEAREST 100 METRES | |
|---|-------------|
| EXAMPLE | POST OFFICE |
| EASTING: Read number on grid line immediately to left of point. Estimate tenths of a square from this line eastward to point. | 92 |
| NORTHING: Read number on grid line immediately below point. Estimate tenths of a square from this line northward to point. | 19 |
| MILITARY GRID REFERENCE | 922192 |
| Nearest similar grid reference 100,000 metres (about 63 miles) | |

ONE THOUSAND METRE
UNIVERSAL TRANSVERSE MERCATOR GRID
ZONE 20

| TABLEAU D'ASSEMBLAGE DU SYSTÈME NATIONAL DE RÉFÉRENCE CARTOGRAPHIQUE | | | |
|--|--------|--------|--|
| 11L/6b | 11L/6a | 11L/7a | |
| 11L/7e | 11L/7b | 11L/7c | |
| | 11L/3a | 11L/2d | |