



Ce document est le produit d'une numérisation par balayage de la publication originale.

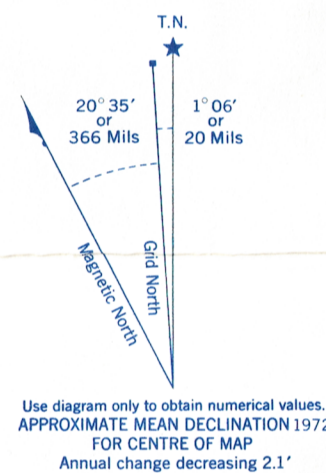
This document was produced by scanning the original publication.

Refer to this map as: 21 H/2a EDITION 2 MCE SERIES A 891

CONVERSION SCALE FOR ELEVATIONS

0 100 200 300 400 500 600 700 800 900 1000

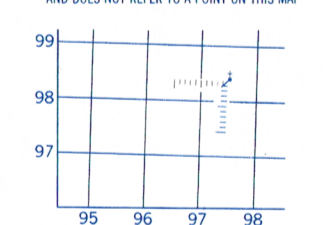
Feet Metres



ONE THOUSAND METRE
UNIVERSAL TRANSVERSE MERCATOR GRID
ZONE 20

GRID ZONE DESIGNATION	100,000 M. SQUARE IDENTIFICATION
20 T	LE

EXAMPLE OF METHOD USED TO GIVE A REFERENCE TO NEAREST 100 METRES



REFERENCE POINT	CHURCH (as above)
EASTING: Road number on grid line immediately to left of point	97
Estimate tenths of a square from this line eastward to point	5
NORTHING: Road number on grid line immediately below point	98
Estimate tenths of a square from this line northward to point	4
EXAMPLE MILITARY GRID REFERENCE	975984
Nearest similar grid reference 100,000 metres (about 63 miles)	

21 H/2a

Produced by the MAPPING AND CHARTING ESTABLISHMENT, DEPARTMENT OF NATIONAL DEFENCE. Information depicted current as at 1988. Printed by the SURVEYS AND MAPPING BRANCH, DEPARTMENT OF ENERGY, MINES AND RESOURCES 1972.

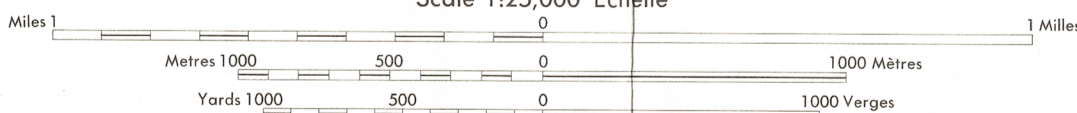
Copies may be obtained from the Canada Map Office, Department of Energy, Mines and Resources, Ottawa.

© Canada Copyrights reserved 1972

ALDERSHOT

KINGS COUNTY
NOVA SCOTIA

Scale 1:25,000 Échelle



CONTOUR INTERVAL 25 FEET
Elevations in Feet above Mean Sea Level
North American Datum 1927
Transverse Mercator Projection

ÉLOUSTRANCE DES COURRES 25 PIEDS
Élevations en pieds au-dessus du niveau moyen de la mer
Système de référence géodésique nord-américain, 1927
Projection Transverse de Mercator

Établi par le SERVICE DE CARTOGRAPHIE, MINISTÈRE DE LA DÉFENSE NATIONALE. Renseignements à jour en 1988. Imprimé en 1972 par le SERVICE DES LÈVES ET DE LA CARTOGRAPHIE, MINISTÈRE DE L'ÉNERGIE, DES MINES ET DES RESSOURCES.

Ces cartes sont en vente au Bureau des cartes du Canada, Ministère de l'Énergie, des Mines et des Ressources, Ottawa.

© Canada 1972, tous droits réservés

Building.....	Bâtiment.....	Church.....	Église.....
School.....	École.....	Post Office.....	Bureau de poste.....
Cemetery.....	Cimetière.....	Navigation Light.....	Feu de navigation.....
Rock, bare or awash.....	Roche, nue ou à fleur d'eau.....		
Power transmission line.....	Ligne de transport d'énergie.....		
River with bridge.....	Rivière avec pont.....		
Rapids, Falls, large snags.....	Rapides, Chutes, grands peûs.....		
Lake intermittent, indefinite.....	Lac intermittent, rive imprécise.....		
Marsh or Swamp.....	Marais ou marécage.....		
Depression contours.....	Courbes de cuvette.....		
Trees.....	Arbres.....		
Woods.....	Bois.....		
Vineyard, Orchard.....	Vignoble, Verger.....		

TABLEAU D'ASSEMBLAGE DU SYSTÈME NATIONAL DE RÉFÉRENCE CARTOGRAPHIQUE

45°15' 00"	21 H/2a	21 H/2b	21 H/2c
45°15' 00"	21 H/2b	21 H/2a	21 H/2c
45°15' 00"	21 A/15a	21 A/15b	21 A/16a

INDEX TO ADJOINING MAPS OF THE NATIONAL TOPOGRAPHIC SYSTEM

ALDERSHOT

21 H/2a

EDITION 2

21 H/2a