

Refer to  
this map as:  
30 M/16h  
EDITION 1 MCE  
SERIES A 851

This document was produced  
by scanning the original publication.  
Ce document est le produit d'une  
numérisation par balayage  
de la publication originale.



Compiled 1967, by the MAPPING AND CHARTING ESTABLISHMENT,  
DEPARTMENT OF NATIONAL DEFENCE.  
Information depicted current as of 1965. Printed 1969.  
Copies may be obtained from the Map Distribution Office,  
Department of Energy, Mines and Resources, Ottawa.

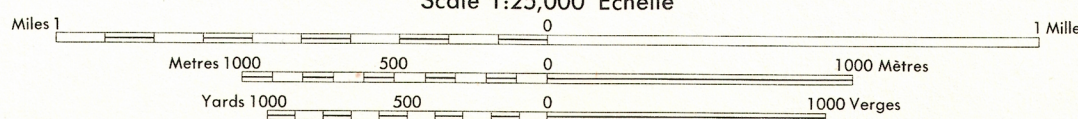
Rédigée en 1967, par le SERVICE DE CARTOGRAPHIE,  
MINISTÈRE DE LA DÉFENSE NATIONALE.  
Renseignements à jour en 1965. Imprimée en 1969.  
Ces cartes sont en vente au Bureau de distribution des cartes,  
ministère de l'Énergie, des Mines et des Ressources, Ottawa.

## GRAFTON

NORTHUMBERLAND COUNTY

### ONTARIO

Scale 1:25,000 Échelle



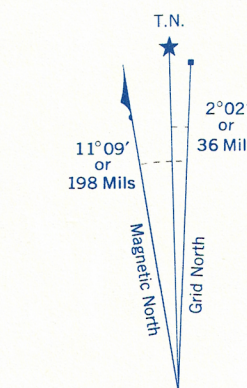
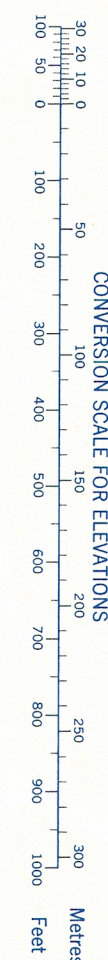
CONTOUR INTERVAL 10 FEET  
Elevations in Feet above Mean Sea Level  
North American Datum 1927  
Transverse Mercator Projection

ÉQUIDISTANCE DES COURBES 10 PIEDS  
Élévation en pieds au-dessus du niveau moyen de la mer  
Niveau de référence nord-américain 1927  
Projection transverse de Mercator

Building.....	Bâtiment.....	Church.....	Église.....
School.....	École.....	Post Office.....	Bureau de poste.....
Cemetery.....	Cimetière.....	Navigation Light.....	Feu de navigation.....
Rock, bare or awash.....	Roche, nue ou à fleur d'eau.....		
Power transmission line.....	Ligne de transport d'énergie.....		
River with bridge.....	Rivière avec pont.....		
Rapids, Falls, large small.....	Rapides, Chutes grands, petits.....		
Lake intermittent, indefinite.....	Lac intermittent, rive imprécise.....		
Marsh or Swamp.....	Marais ou marécage.....		
Depression contours.....	Courbes de cuvette.....		
Trees.....	Arbres.....		
Woods.....	Bois.....		
Vineyard, Orchard.....	Vignoble, Verger.....		

Roads:	Routes:		
hard surface, all weather.....	pavée, toute saison.....	2-lane highway.....	more than 2 lanes.....
hard surface, all weather.....	pavée, toute saison.....	2-lane.....	less than 2 lanes.....
loose or stabilized surface, all weather.....	gravier aggloméré, toute saison.....	2-lane or more.....	less than 2 lanes.....
loose surface, dry weather.....	de gravier période sèche.....	2-lane or more.....	less than 2 lanes.....
car track.....	de terre.....		
trail or portage.....	sentier ou portage.....		
Railway, normal gauge, single track.....	Chemin de fer, voie unique (écartement normal).....		
Horizontal control point, with elevation.....	Point géodésique, avec cote.....		
Bench mark, with elevation.....	Repère de nivellement, avec cote.....		
Spot elevation, precise, approximate.....	Point coté, précis, approximatif.....		
Mine or open cut.....	Mine ou fosse à ciel ouvert.....		

CONVERSION SCALE FOR ELEVATIONS



Use diagram only to obtain numerical values  
APPROXIMATE MEAN DECLINATION 1969  
FOR CENTRE OF MAP  
Annual change decreasing 1.3'

GRID ZONE DESIGNATION	100,000 M. SQUARE IDENTIFICATION
17 T	QU

TO GIVE A REFERENCE TO NEAREST 100 METRES

EXAMPLE: SCHOOL

EASTING: Road number on grid line immediately to left of point	35
Estimate tenths of a square from this line northeast to point	5
NORTHING: Road number on grid line immediately below point	74
Estimate tenths of a square from this line northwest to point	1
MILITARY GRID REFERENCE	355741
Nearest similar grid reference 100,000 metres (about 63 miles)	

ONE THOUSAND METRE  
UNIVERSAL TRANSVERSE MERCATOR GRID  
ZONE 17

BROWN NUMBERED TICKS INDICATE  
THE 1000 METRE U.T.M. GRID  
ZONE 18

TABLEAU D'ASSEMBLAGE DU SYSTÈME NATIONAL DE RÉFÉRENCE CARTOGRAPHIQUE

44°00' 00"	77°52' 30"	44°00' 00"
31 D/1b	31 D/1a	31 C/4d
30 M/16g	30 M/16h	30 N/13ef
42°45' 00"	77°52' 30"	42°45' 00"

INDEX TO ADDITIONAL MAPS OF THE NATIONAL TOPOGRAPHIC SYSTEM

GRAFTON  
30 M/16h  
EDITION 1