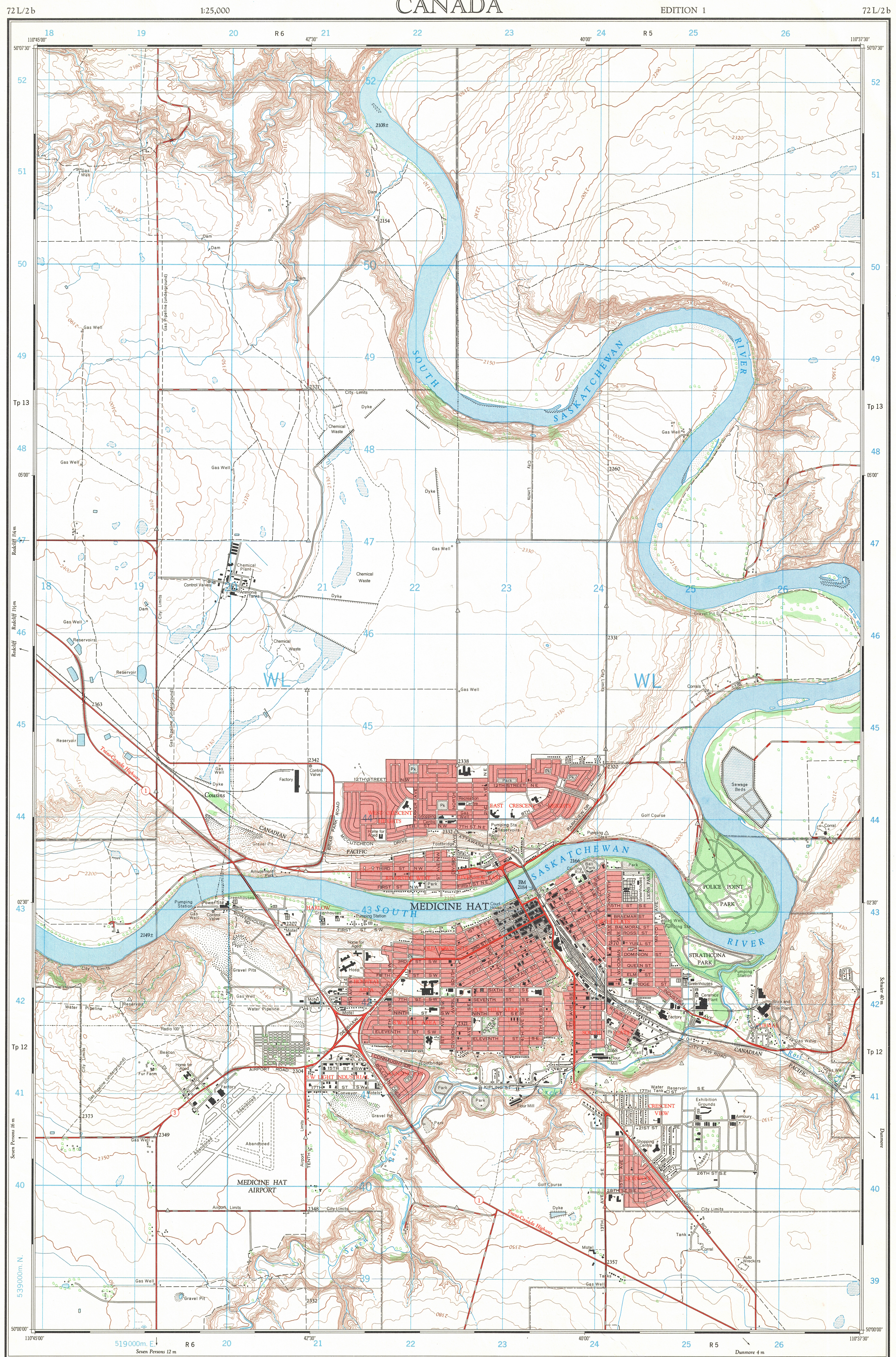


Ce document est le produit d'une numérisation par balayage de la publication originale.

This document was produced by scanning the original publication.

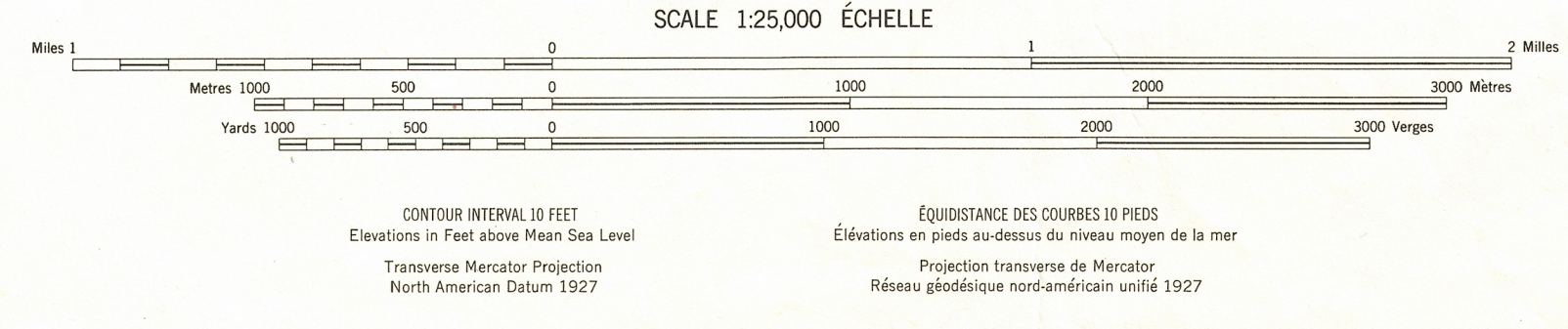


Produced by the SURVEYS and MAPPING BRANCH, DEPARTMENT OF ENERGY, MINES AND RESOURCES. Information depicted current as of 1965.

Établi par la DIRECTION DES LÉVÉS ET DE LA CARTOGRAPHIE, MINISTÈRE DE L'ÉNERGIE, DES MINES ET DES RESSOURCES. Renseignements à jour en 1965.

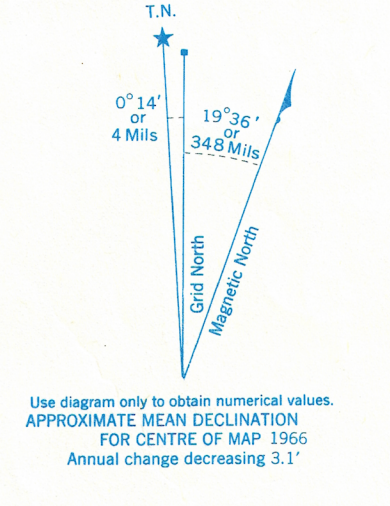
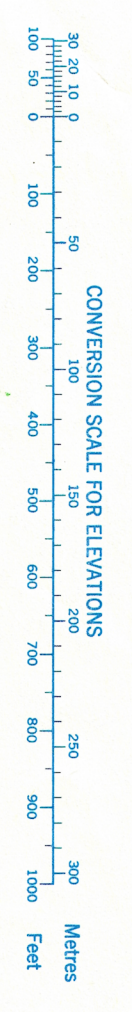
Copies may be obtained from the Map Distribution Office, Department of Energy, Mines and Resources, Ottawa.

Roads:	Routes:
hard surface, all weather	revêtement, toute saison
hard surface, all weather	pavé, toute saison
loose or stabilized surface, all weather	gravier aggloméré, toute saison
loose surface, dry weather	de gravier, période sèche
cart track	de terre
rail or portage	sentier ou portage
Railway, normal gauge, single track	Chemin de fer, voie unique (écartement normal)
Horizontal control point, with elevation	Point géodésique, avec cote
Bench mark, with elevation	Repère de nivellement, avec cote
Spot elevation, precise, approximate	Point coté, précis, approximatif
Mine or Open cut	Mine ou fosse à ciel ouvert



Building	Bâtiment
School	École
Cemetery	Cimetière
Rock, bare or washed, submerged	Rocher, nu ou à fleur d'eau, submergé
Power transmission line	Ligne de transport d'énergie
River with bridge	Rivière avec pont
Stream, intermittent or dry	Cours d'eau intermittent, or à sec
Lake, intermittent, infrequent	Lac intermittent, rare, infrequent
Marsh or Swamp	Marais ou marécage
Depression contours	Courbes de cuvette
Trees	Arbres
Woods	Bois

Refer to this map as: 72 L/2b EDITION 1 ASE SERIES A 841



GRID ZONE DESIGNATION	100,000 M. SQUARE IDENTIFICATION
12 U	WL

TO GIVE A REFERENCE TO NEAREST 100 METRES

EXAMPLE: BUILDING

EASTING: Read number on grid line immediately to left of point. Estimate tenths of a square from this line eastward to point.

NORTHING: Read number on grid line immediately below point. Estimate tenths of a square from this line northward to point.

MILITARY GRID REFERENCE: 238421

Nearest similar grid reference 100,000 metres (about 63 miles)

ONE THOUSAND METRE UNIVERSAL TRANSVERSE MERCATOR GRID ZONE 12

TABLEAU D'ASSEMBLAGE DU SYSTÈME NATIONAL DE RÉFÉRENCE CARTOGRAPHIQUE			
72L/2b	72L/2c	72L/2d	72L/2e
72L/2f	72L/2g	72L/2h	72L/2i
72L/2j	72L/2k	72L/2l	72L/2m
72L/2n	72L/2o	72L/2p	72L/2q
72L/2r	72L/2s	72L/2t	72L/2u
72L/2v	72L/2w	72L/2x	72L/2y
72L/2z	72L/2aa	72L/2ab	72L/2ac

INDEX TO ADJOINING MAPS OF THE NATIONAL TOPOGRAPHIC SYSTEM

MEDICINE HAT 72 L/2b EDITION 1