

CANADA

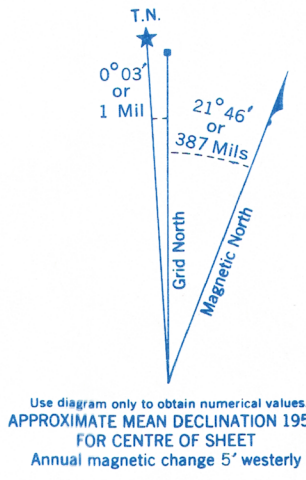

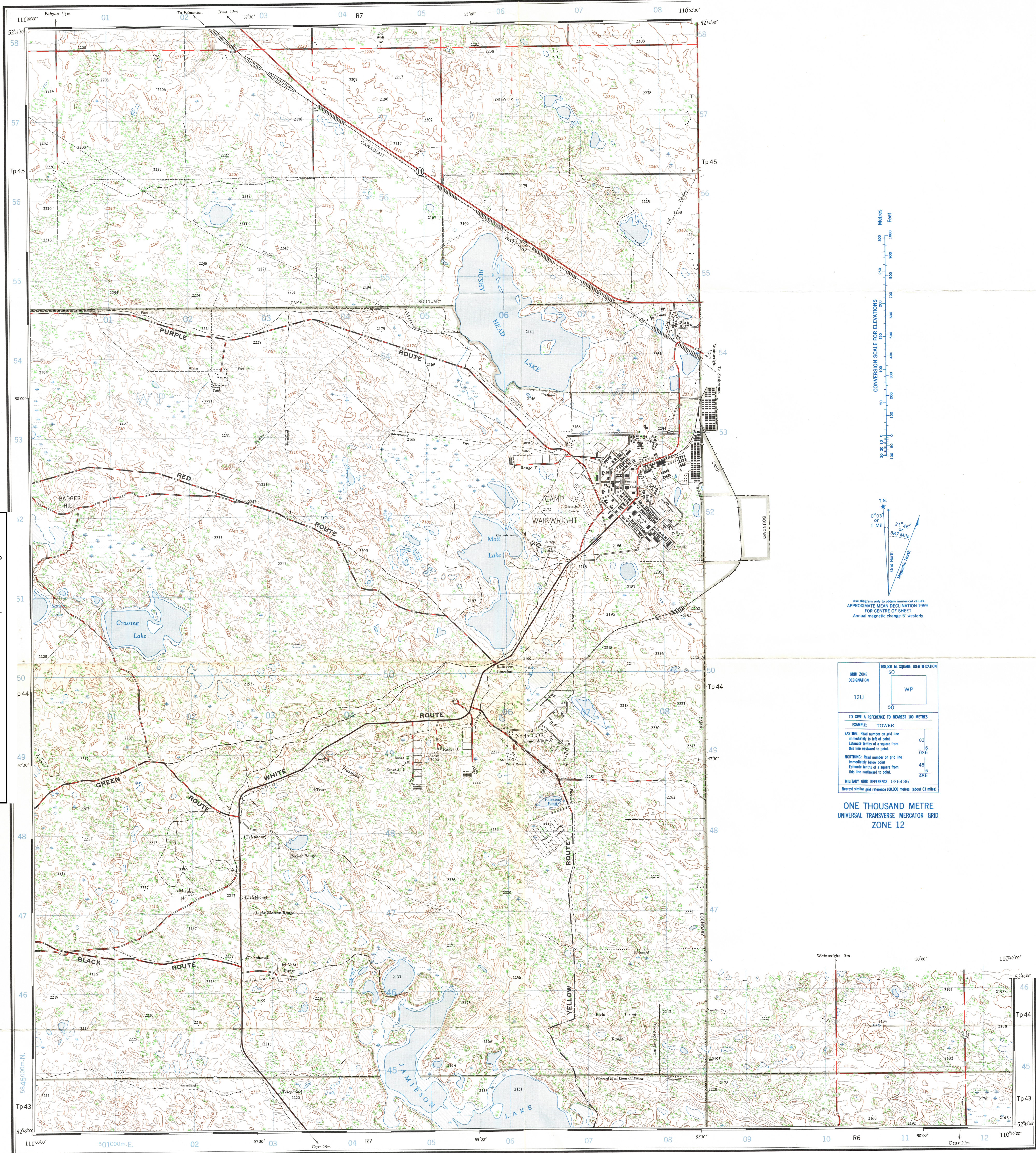
NATIONAL TOPOGRAPHIC SYSTEM

1:25,000

FIFTH EDITION

Refer to this Map as: 73 D/15d EDITION 5 ASE SERIES A 841

SHEET 73 D/15d



100,000 M. SQUARE IDENTIFICATION	
GRID ZONE DESIGNATION	WP
12U	50
TO GIVE A REFERENCE TO NEAREST 100 METRES	
EXAMPLE: TOWER	
EASTING: Read number on grid line immediately to left of point	03
Estimate tenths of a square from this line toward to point.	036
NORTHING: Read number on grid line immediately below point	48
Estimate tenths of a square from this line toward to point.	486
MILITARY GRID REFERENCE	0364 86
Nearest similar grid reference 100,000 metres (about 63 miles)	

ONE THOUSAND METRE  
UNIVERSAL TRANSVERSE MERCATOR GRID  
ZONE 12

CAMP WAINWRIGHT

ALBERTA

WEST OF FOURTH MERIDIAN

SCALE 1:25,000

2.50 inches to 1 mile approximately

- REFERENCE
- Roads:
- normal gauge, multiple track
  - normal gauge, single track
  - abandoned or under construction
  - underpass, overpass
  - Tunnel; Drawbridge
  - Power line; Telephone line
- Boundaries:
- international, with monument
  - provincial
  - county or district
  - township or parish
  - township or parish, unsurveyed
  - city or town
  - park, reserve, etc.
- Horizontal control point, with elevation
- Bench mark, with elevation
- Spot elevation; precise, approximate
- Historical site; Cemetery
- Mine or open cut; Quarry
- Sand or gravel pit

CONTOUR INTERVAL 10 FEET  
Elevations in Feet above Mean Sea Level

Transverse Mercator Projection  
North American Datum 1927

Copies may be obtained from the  
Map Distribution Office  
Dept. of Mines and Technical Surveys  
Ottawa.

- REFERENCE
- House; Building
- School
- Church; Church with spire
- Post Office
- Radio Station
- Tower; Chimney
- Well; Tank
- Cutting
- Embankment
- Contours:
- elevation
  - depression
  - approximate
- Foreshore flats
- Lighthouse
- Wharf or pier; Breakwater
- Leaves or dyke
- Rocky reef
- Swamp or marsh
- Inundated land, seasonal
- Intermittent lake, stream
- Indefinite shoreline, stream
- Rapids, large, small; Bridge
- Ditch or flume
- Woods; deciduous, coniferous
- Woods; mixed, scrub
- Vineyard, Orchard

INDEX TO ADJOINING SHEETS

73 D/14d	73 D/15d	73 D/16d
BETTY LAKE	CAMP WAINWRIGHT	GAT LAKE
73 D/11d	73 D/10d	73 D/10d
HARDISTY GATE	CATTALO LAKE	GAT LAKE

CAMP WAINWRIGHT  
73 D/15d  
EDITION 5 ASE

ASE opinion is that they should withdraw the Military OP reqs. 9 that we should publish a standard N.T.S. for distribution. Request for base with mil. OP should be made to them.