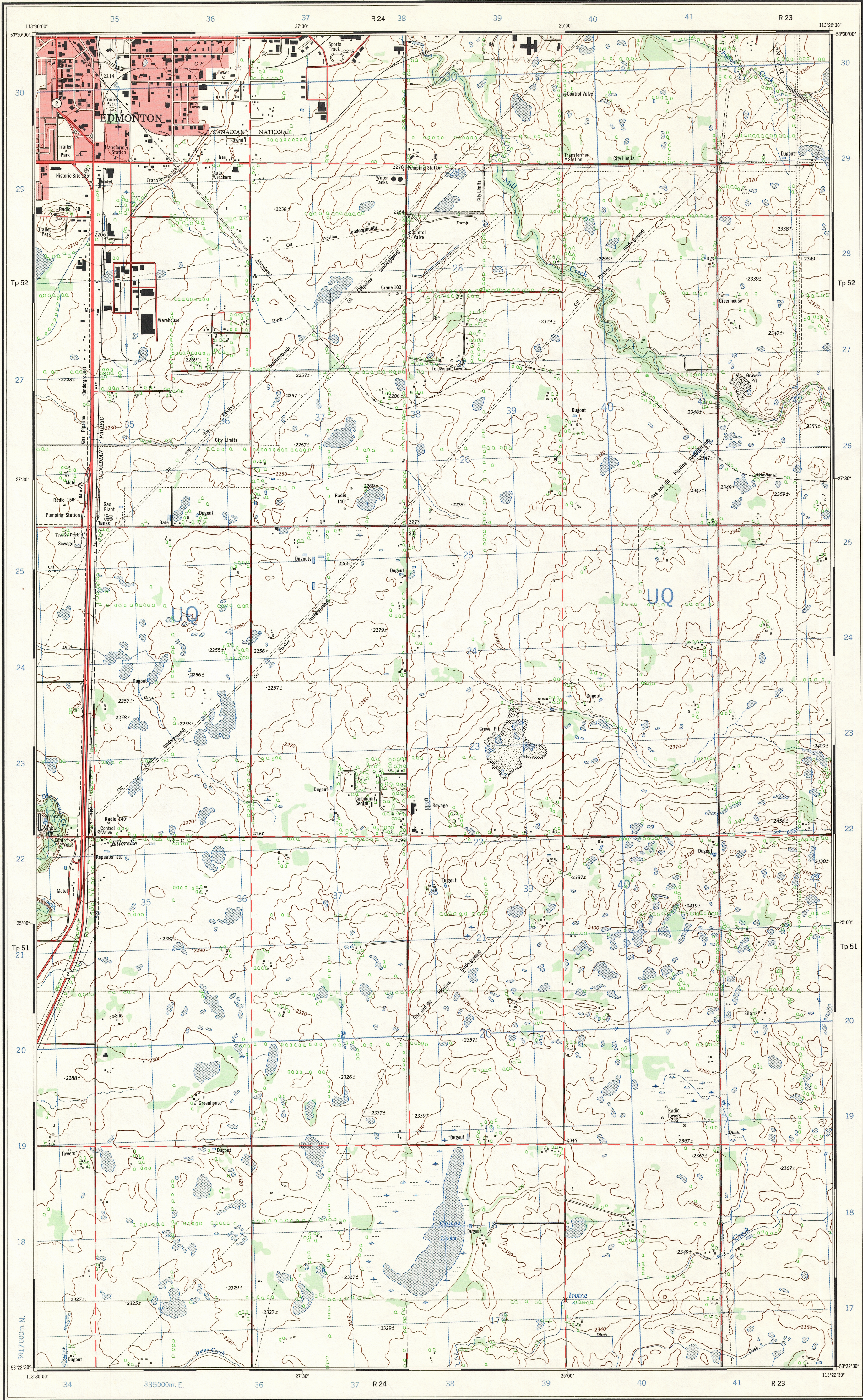


Refer to this map as: 83 H/6e EDITION 3 MCE SERIES A 841



Produced by the SURVEYS AND MAPPING BRANCH, DEPARTMENT OF ENERGY, MINES AND RESOURCES. Culture check 1970. Printed 1973.

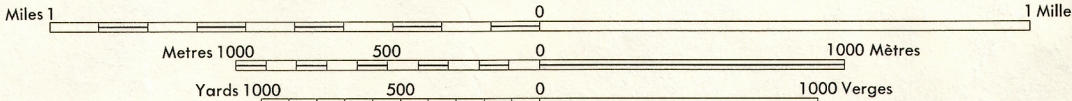
Copies may be obtained from the Canada Map Office, Department of Energy, Mines and Resources, Ottawa, or your nearest map dealer.

© Canada Copyrights Reserved 1973

ELLERSLIE ALBERTA

WEST OF FOURTH MERIDIAN - OUEST DU QUATRIÈME MÉRIDIEN

Scale 1:25,000 Échelle



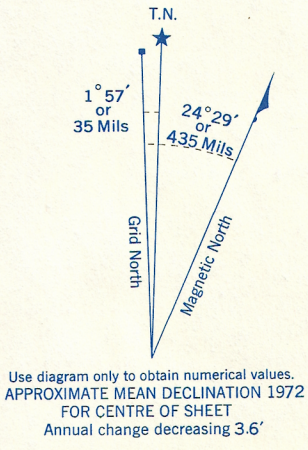

CONTOUR INTERVAL 10 FEET
Elevations in feet above Mean Sea Level
North American Datum 1927
Transverse Mercator Projection

ÉLOUANCE DES COURRES 10 PIES
Élevations en pieds au-dessus du niveau moyen de la mer
Système de référence géodésique nord-américain, 1927
Projection transverse de Mercator

Roads:	Routes:
hard surface, all weather.....	pavée, toute saison.....
hard surface, all weather.....	pavée, toute saison.....
loose or stabilized surface, all weather.....	gravier aggloméré, toute saison.....
loose surface, dry weather.....	de gravier, période sèche.....
cart track.....	de terre.....
trail or portage.....	sentier ou portage.....
Railway, normal gauge, single track.....	Chemin de fer, voie unique (écartement normal).....
Horizontal control point, with elevation.....	Point géodésique, avec cote.....
Bench mark, with elevation.....	Repère de nivellement, avec cote.....
Spot elevation, precise.....	Point coté, précis.....
Mine or open cut.....	Mine ou fosse à ciel ouvert.....

Building.....	Bâtiment.....	Church.....	Église.....
School.....	École.....	Post Office.....	Bureau de poste.....
Cemetery.....	Cimetière.....	Navigation Light.....	Feu de navigation.....
Rock, bare or awash.....	Roche, nue ou à fleur d'eau.....	Power transmission line.....	Ligne de transport d'énergie.....
River with bridge.....	Rivière avec pont.....	Rapids, Falls, large, small.....	Rapides, Chutes, grands, petits.....
Lake, intermittent, indefinite.....	Lac intermittent, indéfini.....	Marsh or Swamp.....	Marais ou marécage.....
Depression contours.....	Courbes de cuvette.....	Trees.....	Arbres.....
Woods.....	Bois.....	Vineyard, Orchard.....	Vignoble, Verger.....

CONVERSION SCALE FOR ELEVATIONS



Use diagram only to obtain numerical values. APPROXIMATE MEAN DECLINATION 1972 FOR CENTRE OF SHEET. Annual change decreasing 3'6".

GRID ZONE DESIGNATION	12 U
TO GIVE A REFERENCE TO NEAREST 100 METRES	EXAMPLE: CHURCH
EASTING: Read number on grid line immediately to left of point. Estimate tenths of a square from this line eastward to the point.	39
NORTHING: Read number on grid line immediately below point. Estimate tenths of a square from this line northward to the point.	22
MILITARY GRID REFERENCE	392221
Nearest similar grid reference 100,000 metres about 63 miles	

ONE THOUSAND METRE
UNIVERSAL TRANSVERSE MERCATOR GRID
ZONE 12

TABLEAU D'ASSEMBLAGE DU SYSTÈME NATIONAL DE RÉFÉRENCE CARTOGRAPHIQUE

83 H/2a	83 H/16	83 H/10
83 H/5a	83 H/6e	83 H/6f
83 H/5a	83 H/6d	83 H/6c

INDEX TO ADJOINING MAPS OF THE NATIONAL TOPOGRAPHIC SYSTEM