



NOTRE DAME - BONAVISTA
ELEVATIONS IN FEET

CANADA
DEPARTMENT OF
ENERGY, MINES AND RESOURCES
SURVEYS AND MAPPING BRANCH

ELEVATIONS IN FEET

Transverse Mercator Projection

ELEVATIONS IN FEET



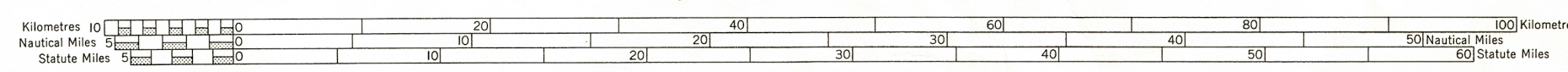
ELEVATIONS IN FEET
Base Map, 6th Edition 1972
© Canada Copyrights Reserved 1972.

Produced by the Surveys and Mapping Branch,
Department of Energy, Mines and Resources.

ELEVATIONS IN FEET

(John Avalon - Burin I.N.W.)

ELEVATIONS IN FEET



Copies may be obtained from the Canada Map Office,
Department of Energy, Mines and Resources, Ottawa.

ELEVATIONS IN FEET
NOTRE DAME - BONAVISTA
N.T.S. No. 2 S.W.

This document was produced
by scanning the original publication.

Ce document est le produit d'une
numérisation par balayage
de la publication originale.