

CANADA
DEPARTMENT OF
ENERGY, MINES AND RESOURCES
SURVEYS AND MAPPING BRANCH
(Joins St. Georges-White Bay 12 S.E.)

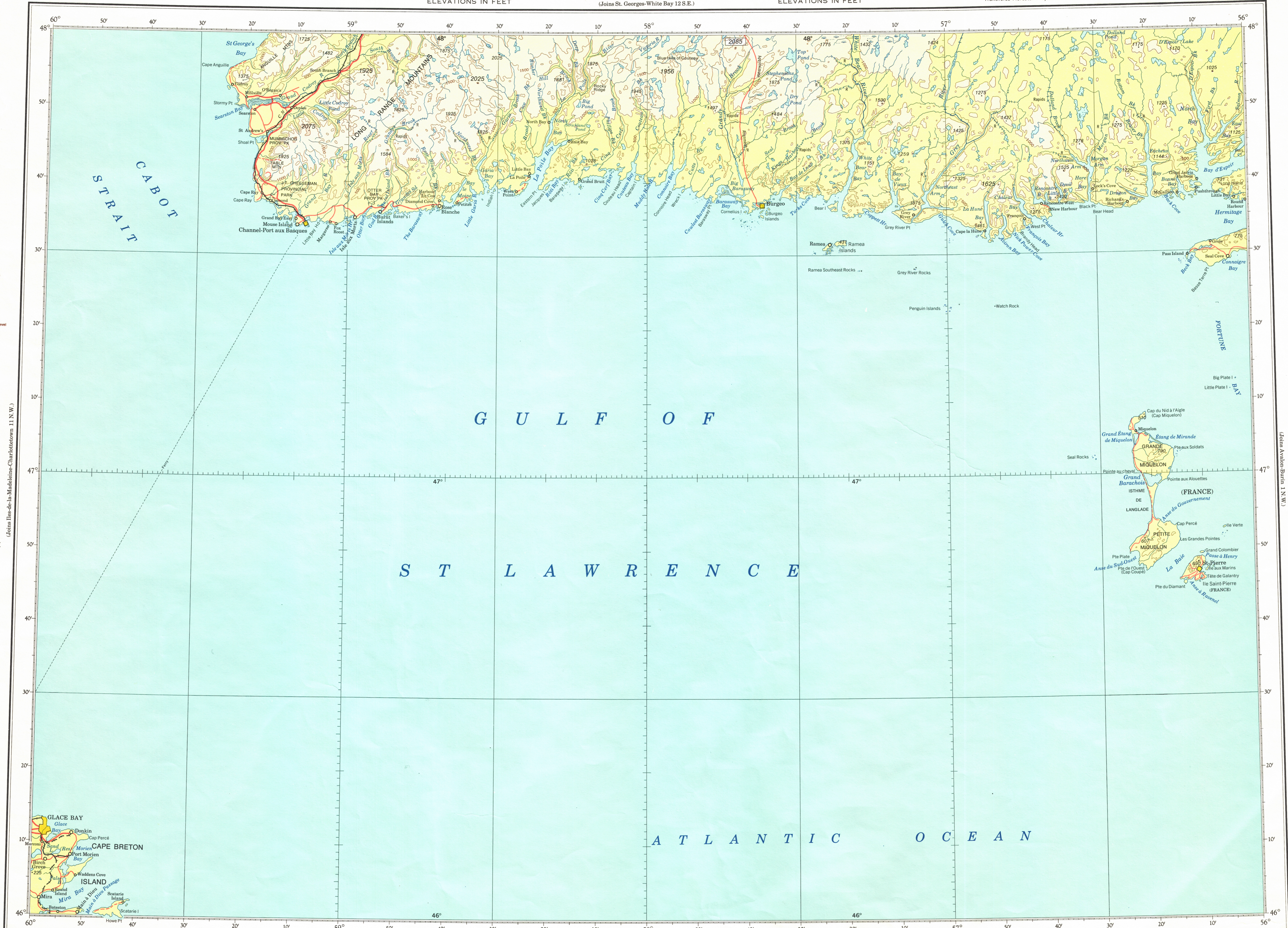

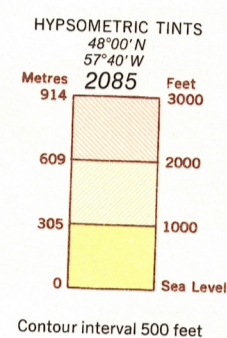
LA POILE-BURGEO
ELEVATIONS IN FEET

ELEVATIONS IN FEET

ELEVATIONS IN FEET

Transverse Mercator Projection


ELEVATIONS IN FEET



ELEVATIONS IN FEET

© 1979 Her Majesty the Queen in Right of Canada.
Department of Energy, Mines and Resources.

ELEVATIONS IN FEET



SCALE 1:500,000

ELEVATIONS IN FEET

Produced by the Surveys and Mapping Branch,
Copies may be obtained from the Canada Map Office,
Department of Energy, Mines and Resources, Ottawa,
or your nearest map dealer.

ELEVATIONS IN FEET
LA POILE-BURGEO
N.T.S. No. 11 N.E.

Base Map, 4th Edition 1980

This document was produced
by scanning the original publication.

Ce document est le produit d'une
numérisation par balayage
de la publication originale.