

CANADA  
DEPARTMENT OF  
ENERGY, MINES AND RESOURCES  
SURVEYS AND MAPPING BRANCH

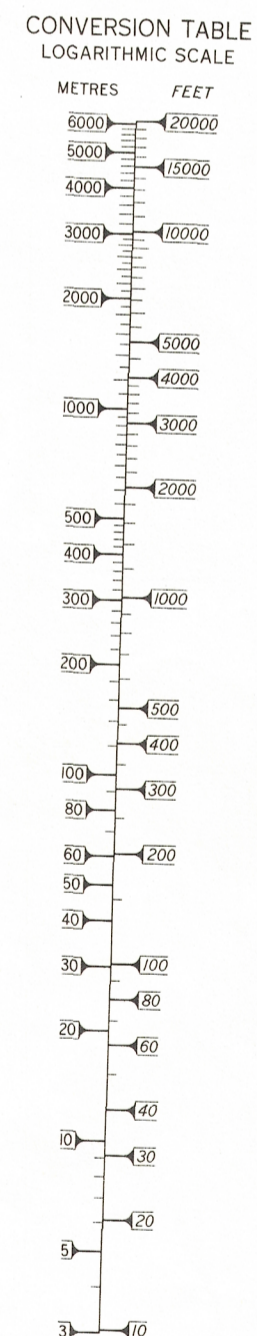
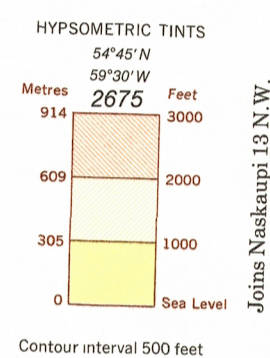
HAMILTON - HOPEDALE  
ELEVATIONS IN FEET

ELEVATIONS IN FEET

ELEVATIONS IN FEET

Transverse Mercator Projection

ELEVATIONS IN FEET



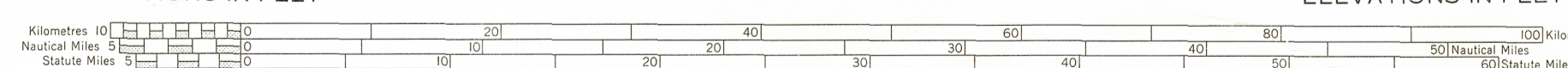
ELEVATIONS IN FEET

© 1979 Her Majesty the Queen in Right of Canada.  
Department of Energy, Mines and Resources.

ELEVATIONS IN FEET

(Joins Battle Harbour-Cartwright 13 S.E.)

ELEVATIONS IN FEET



SCALE 1:500,000

Produced by the Surveys and Mapping Branch  
Copies may be obtained from the Canada Map Office,  
Department of Energy, Mines and Resources, Ottawa,  
or your nearest map dealer.

ELEVATIONS IN FEET  
HAMILTON - HOPEDALE  
N.T.S. No. 13 N.E.  
Base Map, 6th Edition 1979