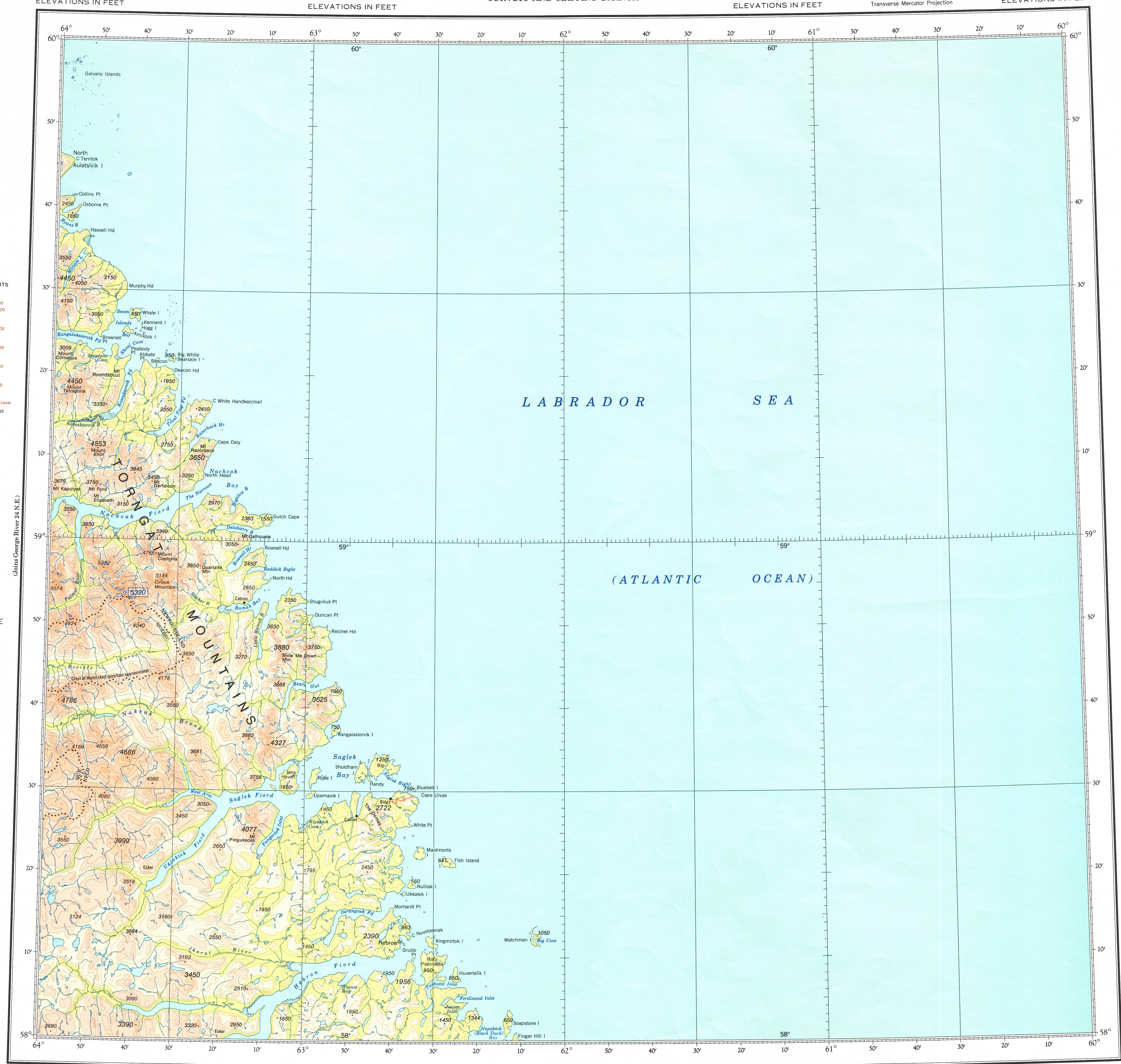
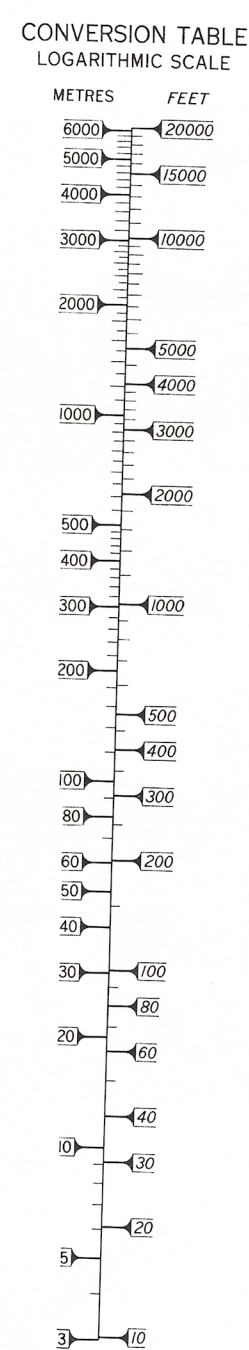
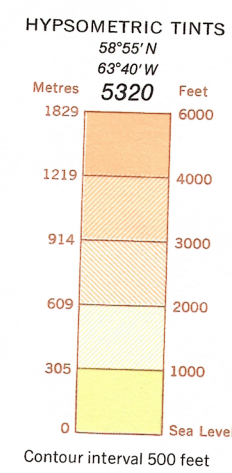


CANADA
DEPARTMENT OF
ENERGY, MINES AND RESOURCES
SURVEYS AND MAPPING BRANCH


HEBRON - CAPE TERRITOK
ELEVATIONS IN FEET



ELEVATIONS IN FEET
Base Map, 6th Edition 1974

Produced by the Surveys and Mapping Branch,
Department of Energy, Mines and Resources.
© Canada Copyrights Reserved 1974
The boundary between Quebec and Newfoundland in this area is the crest
of the watershed of the rivers flowing into the Atlantic Ocean. In date of
publication it has not been surveyed or monumented.

ELEVATIONS IN FEET
(Joins Nain-Nutak 14 S.W.)



ELEVATIONS IN FEET
Copies may be obtained from the Canada Map Office,
Department of Energy, Mines and Resources, Ottawa,
or your nearest map dealer.

ELEVATIONS IN FEET
HEBRON - CAPE TERRITOK
N.T.S. No. 14 N.W.