

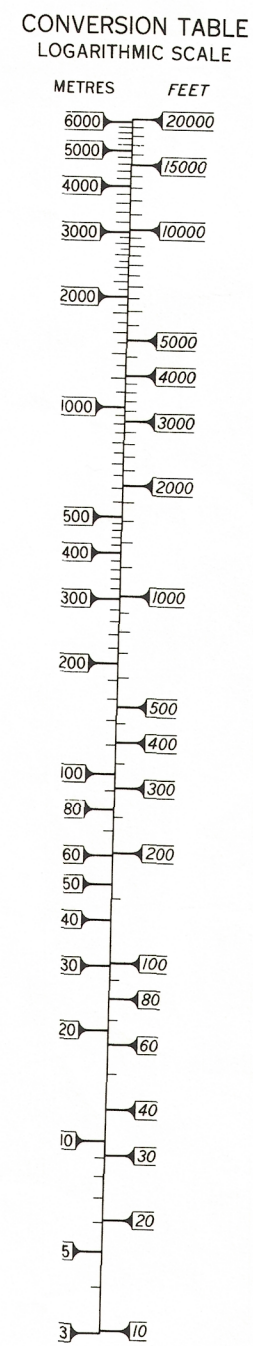
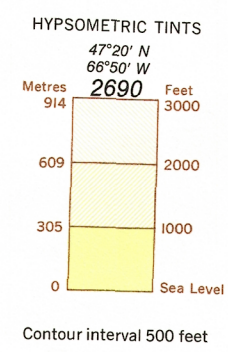
CAMPBELLTON-MONCTON
ELEVATIONS IN FEET

CANADA
DEPARTMENT OF
ENERGY, MINES AND RESOURCES
SURVEYS AND MAPPING BRANCH
(Joins Gaspé 22 S.E.)

ELEVATIONS IN FEET

Transverse Mercator Projection

ELEVATIONS IN FEET




ELEVATIONS IN FEET
Base Map, 4th Edition 1976

Produced by the Survey and Mapping Branch
Department of Energy, Mines and Resources.
© Canada Copyrights Reserved 1976

ELEVATIONS IN FEET

(Joins Fredericton-Moncton 21 N.E. (S) and 21 S.E. (N))

ELEVATIONS IN FEET



Copies may be obtained from the Canada Map Office,
Department of Energy, Mines and Resources, Ottawa,
or your nearest map dealer.

ELEVATIONS IN FEET
CAMPBELLTON-MONCTON
N.T.S. No. 21 N.E.