

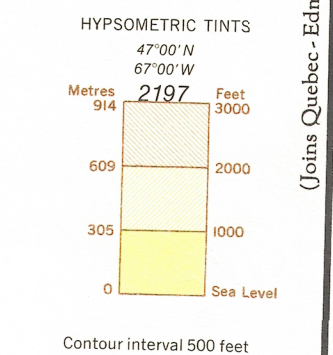
FREDERICTON - MONCTON  
ELEVATIONS IN FEET

CANADA  
DEPARTMENT OF  
ENERGY, MINES AND RESOURCES  
SURVEYS AND MAPPING BRANCH  
(Joins Campbellton - Moncton 21 N.E.)

ELEVATIONS IN FEET

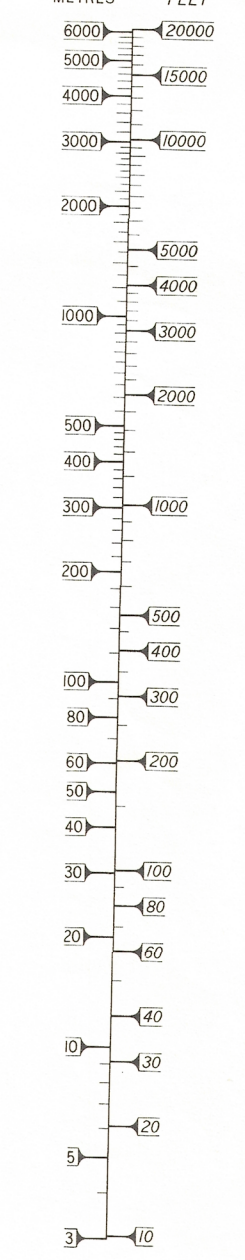
Transverse Mercator Projection

ELEVATIONS IN FEET



CONVERSION TABLE

LOGARITHMIC SCALE



ELEVATIONS IN FEET

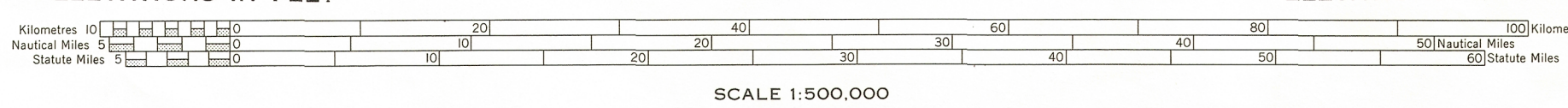
Base Map, 5th Edition 1977

Produced by the Surveys and Mapping Branch,  
Department of Energy, Mines and Resources.  
© Canada Copyrights Reserved 1977

ELEVATIONS IN FEET

(Joins Yarmouth - Windsor 20 N.E. (N $\frac{1}{2}$ ) and 21 S.E. (S $\frac{1}{2}$ ))

ELEVATIONS IN FEET



Copies may be obtained from the Canada Map Office,  
Department of Energy, Mines and Resources, Ottawa,  
or your nearest map dealer.

ELEVATIONS IN FEET  
FREDERICTON - MONCTON  
N.T.S. No. 21 N.E. (S $\frac{1}{2}$ ) and 21 S.E. (N $\frac{1}{2}$ )

This document was produced  
by scanning the original publication.

Ce document est le produit d'une  
numérisation par balayage  
de la publication originale.