

CLARKE CITY-MINGAN
ELEVATIONS IN FEET


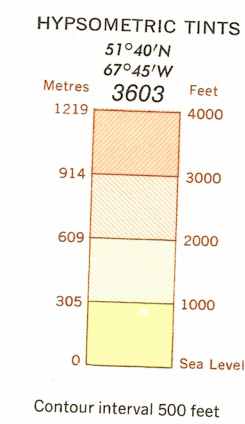
CANADA
DEPARTMENT OF
ENERGY, MINES AND RESOURCES
SURVEYS AND MAPPING BRANCH

(Joins Ashuanipi 23 S.E.)

ELEVATIONS IN FEET

Transverse Mercator Projection

ELEVATIONS IN FEET




Produced by the Surveys and Mapping Branch,
Department of Energy, Mines and Resources.
© Canada Copyrights Reserved 1978

ELEVATIONS IN FEET

(Joins Gaspé 22 S.E.)

ELEVATIONS IN FEET



Copies may be obtained from the Canada Map Office, Department of Energy,
Mines and Resources, Ottawa, or your nearest map dealer.
The boundary between Quebec and Newfoundland in this area
is the crest of the watershed of the rivers flowing into the
Atlantic Ocean; to date of publication it has not been surveyed
nor monumented.

ELEVATIONS IN FEET
CLARKE CITY-MINGAN
N.T.S. No. 22 N.E.
Base Map, 9th Edition 1978

This document was produced
by scanning the original publication.

Ce document est le produit d'une
numérisation par balayage
de la publication originale.