

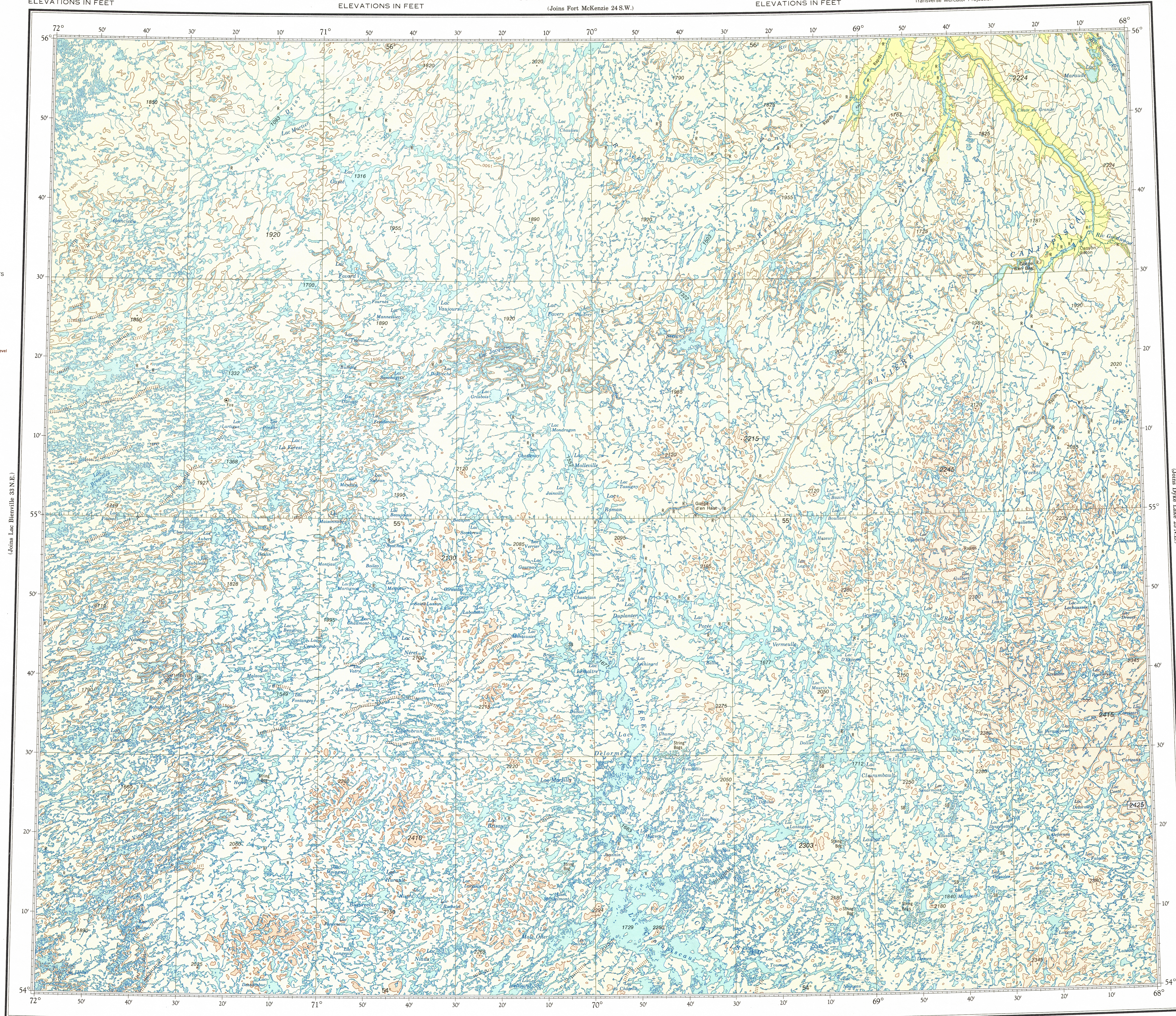
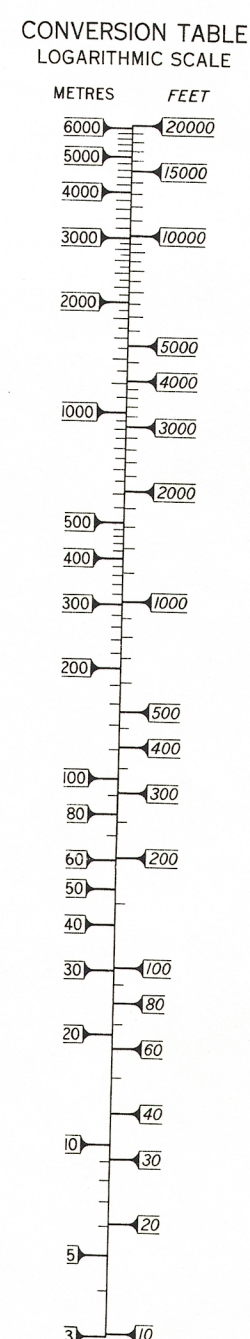
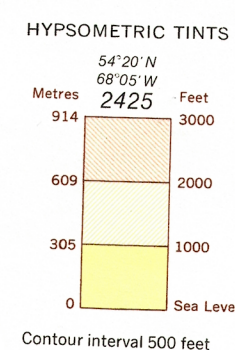
CANIAPISCAU
ELEVATIONS IN FEET

CANADA
DEPARTMENT OF
ENERGY, MINES AND RESOURCES
SURVEYS AND MAPPING BRANCH
(Joins Port McKenzie 24 S.W.)

ELEVATIONS IN FEET

Transverse Mercator Projection

ELEVATIONS IN FEET




ELEVATIONS IN FEET

© 1979, Her Majesty the Queen in Right of Canada.
Department of Energy, Mines and Resources.

ELEVATIONS IN FEET

(Joins Natchuan 23 S.W.)

ELEVATIONS IN FEET



SCALE 1:500,000

Produced by the Surveys and Mapping Branch,
Copies may be obtained from the Canada Map Office,
Department of Energy, Mines and Resources, Ottawa,
or your nearest map dealer.

ELEVATIONS IN FEET
CANIAPISCAU
N.T.S. No. 23 N.W.
Base Map, 7th Edition 1979