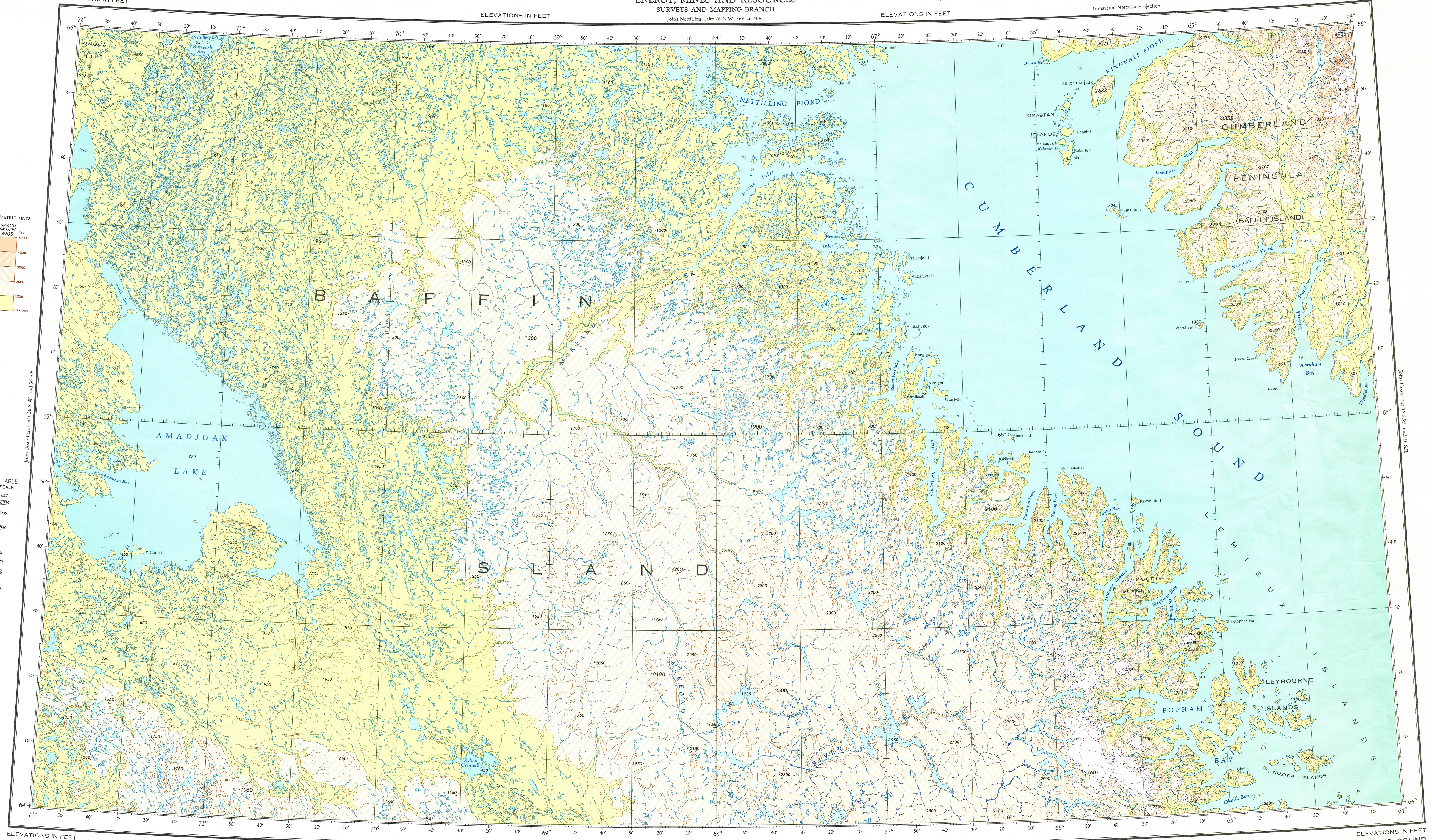

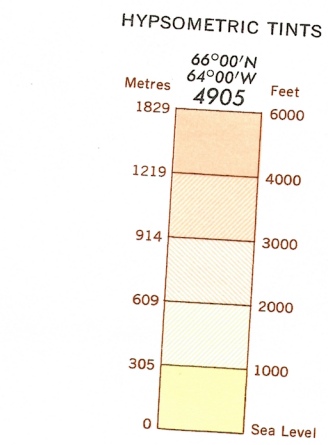


CUMBERLAND SOUND
ELEVATIONS IN FEET

CANADA
DEPARTMENT OF
ENERGY, MINES AND RESOURCES
SURVEYS AND MAPPING BRANCH
Joins Nettilling Lake 26 N.W. and 26 N.E.

ELEVATIONS IN FEET



Produced by the Surveys and Mapping Branch,
Department of Energy, Mines and Resources.
© 1978, Her Majesty the Queen in Right of Canada
Department of Energy, Mines and Resources

ELEVATIONS IN FEET

Joins Frobisher Bay 25 N.W. and 25 N.E.

ELEVATIONS IN FEET

Scale 1:500,000

Kilometres 0 10 20 30 40 50 60 70 80 90 100
Nautical Miles 0 10 20 30 40 50 60 70 80 90 100
Statute Miles 0 10 20 30 40 50 60 70 80 90 100

Copies may be obtained from the Canada Map Office,
Department of Energy, Mines and Resources, Ottawa,
or your nearest map dealer.

ELEVATIONS IN FEET
CUMBERLAND SOUND
N.T.S. No. 26 S.W. and 26 S.E.
Base Map, 5th Edition 1978

This document was produced
by scanning the original publication.

Ce document est le produit d'une
numérisation par balayage
de la publication originale.