

CANADA
DEPARTMENT OF
ENERGY, MINES AND RESOURCES
SURVEYS AND MAPPING BRANCH
(Joins Lac Bienville 33 N.E.)

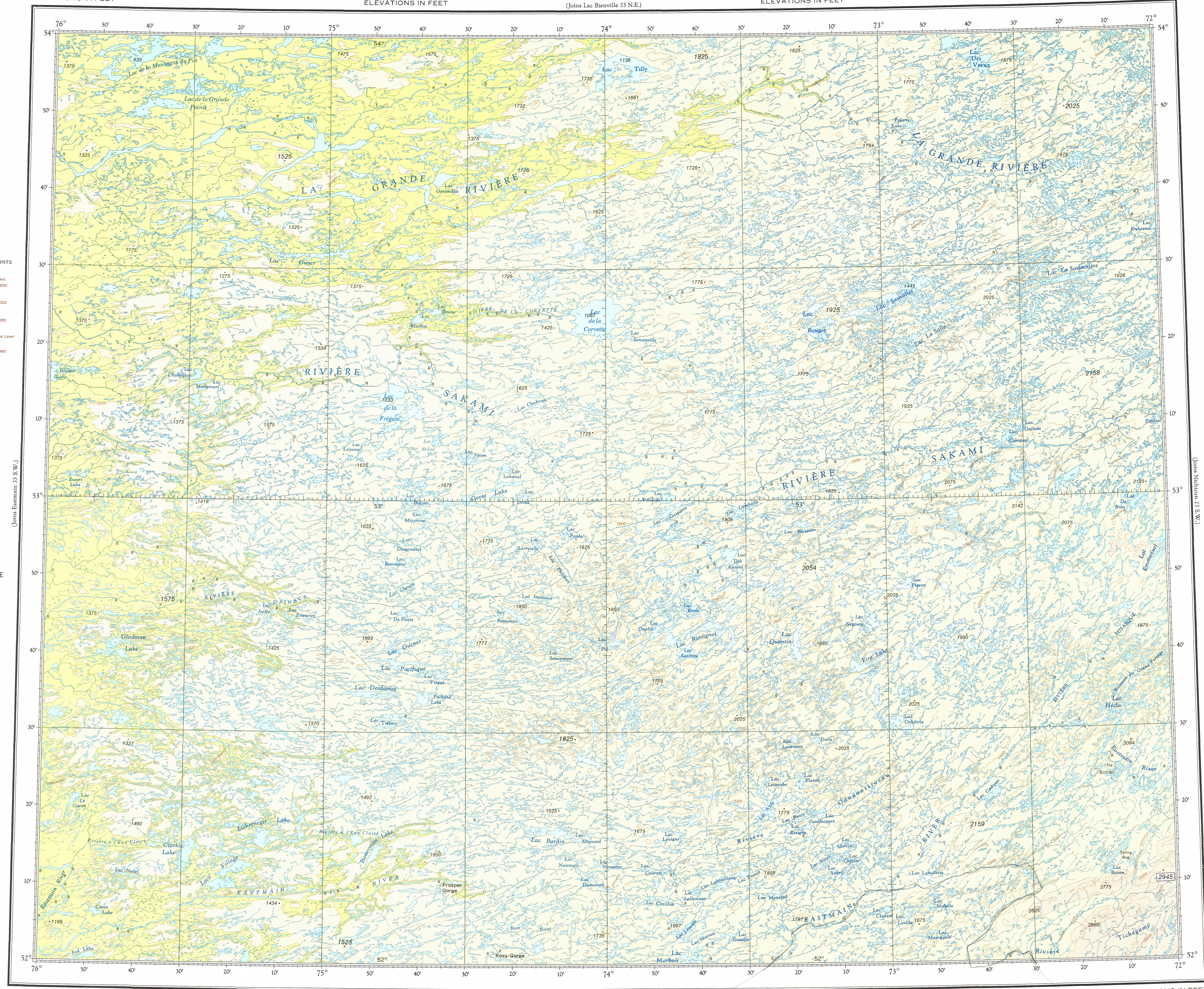
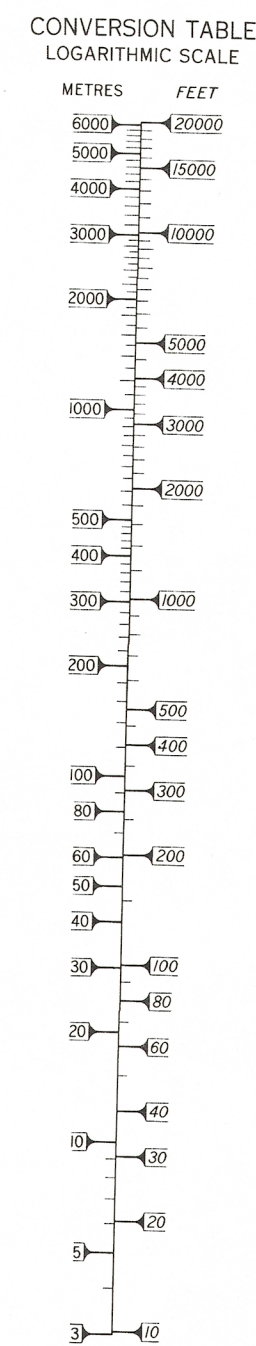
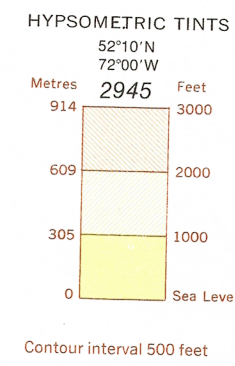
LA GRANDE
ELEVATIONS IN FEET

ELEVATIONS IN FEET

ELEVATIONS IN FEET

Transverse Mercator Projection

ELEVATIONS IN FEET



ELEVATIONS IN FEET

ELEVATIONS IN FEET

(Joins Mistassini 32 N.E.)

ELEVATIONS IN FEET

ELEVATIONS IN FEET

LA GRANDE

N.T.S. No. 33 S.E.

Base Map, 6th Edition 1979

This document was produced
by scanning the original publication.

Ce document est le produit d'une
numérisation par balayage
de la publication originale.