

CAPE SMITH
ELEVATIONS IN FEET

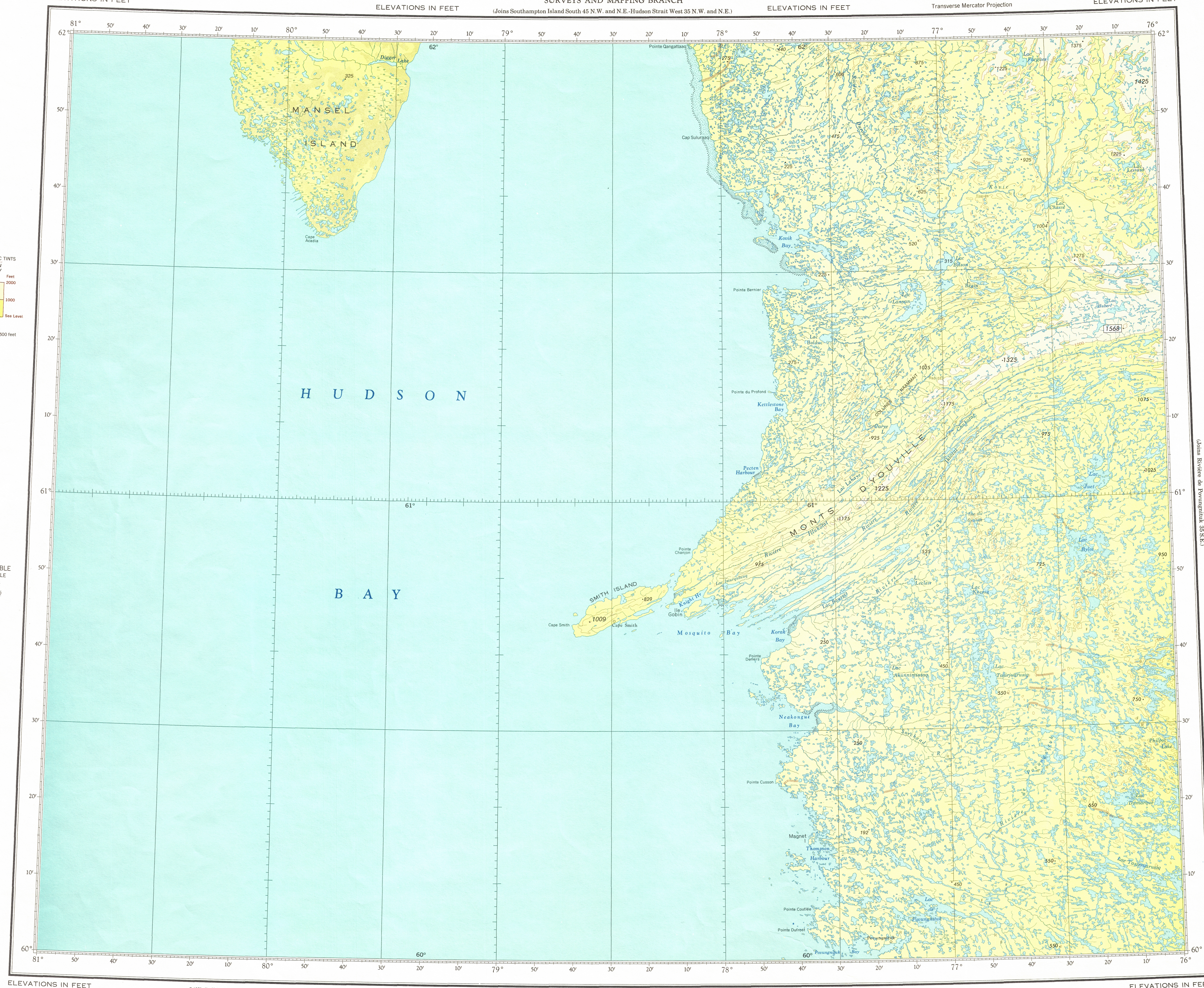

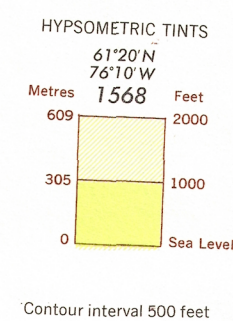
CANADA
DEPARTMENT OF
ENERGY, MINES AND RESOURCES
SURVEYS AND MAPPING BRANCH

(Joins Southampton Island South 45 N.W. and N.E.-Hudson Strait West 35 N.W. and N.E.)

ELEVATIONS IN FEET

Transverse Mercator Projection

ELEVATIONS IN FEET

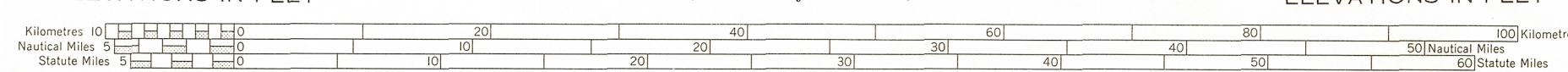


© 1979 Her Majesty the Queen in Right of Canada.
Department of Energy, Mines and Resources.

ELEVATIONS IN FEET

(Joins Inouéjouac 34 N.W.)

ELEVATIONS IN FEET



Produced by the Surveys and Mapping Branch.
Copies may be obtained from the Canada Map Office,
Department of Energy, Mines and Resources, Ottawa,
or your nearest map dealer.

ELEVATIONS IN FEET

CAPE SMITH

N.T.S. No. 35 S.W. and part of 45 S.E.
Base Map, 8th Edition 1979