

CANADA
DEPARTMENT OF
ENERGY, MINES AND RESOURCES
SURVEYS AND MAPPING BRANCH
(Joins Pond Inlet 38 S.W. and 38 S.E.)


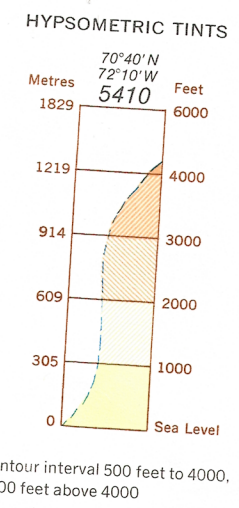
COCKBURN LAND
ELEVATIONS IN FEET

ELEVATIONS IN FEET

Transverse Mercator Projection

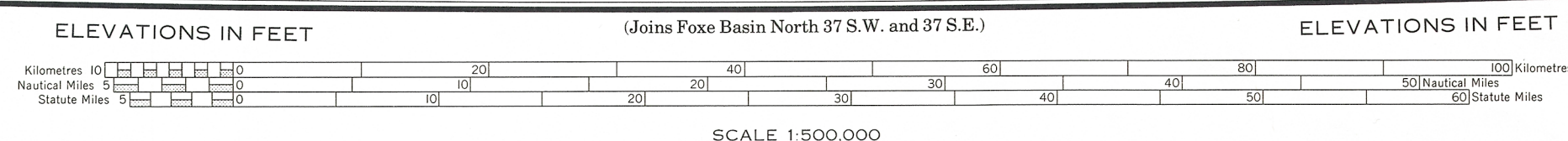
ELEVATIONS IN FEET

ELEVATIONS IN FEET



ELEVATIONS IN FEET
Base Map, 4th Edition 1975

Produced by the Surveys and Mapping Branch,
Department of Energy, Mines and Resources.
© Canada Copyrights Reserved 1975



Copies may be obtained from the Canada Map Office,
Department of Energy, Mines and Resources, Ottawa,
or your nearest map dealer.

ELEVATIONS IN FEET
COCKBURN LAND
N.T.S. No. 37 N.W. and 37 N.E.