

FOXES BASIN NORTH
ELEVATIONS IN FEET


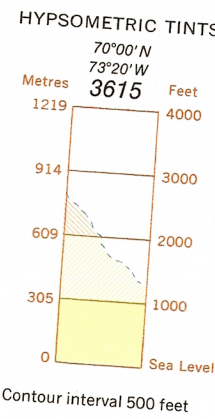
CANADA
DEPARTMENT OF
ENERGY, MINES AND RESOURCES
SURVEYS AND MAPPING BRANCH
(Joins Cockburn Land 37 N.W. and 37 N.E.)

Transverse Mercator Projection

ELEVATIONS IN FEET

ELEVATIONS IN FEET

ELEVATIONS IN FEET

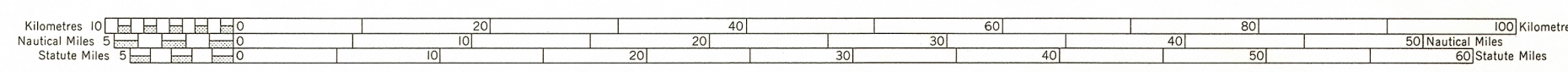


Produced by the Survey and Mapping Branch,
Department of Energy, Mines and Resources.
© 1978. Her Majesty the Queen in Right of Canada,
Department of Energy, Mines and Resources.

ELEVATIONS IN FEET

(Joins Foxe Basin South 36 N.W. and 36 N.E.)

ELEVATIONS IN FEET



SCALE 1:500,000

Copies may be obtained from the Canada Map Office,
Department of Energy, Mines and Resources, Ottawa,
or your nearest map dealer.

ELEVATIONS IN FEET
FOXES BASIN NORTH
N.T.S. No. 37 S.W. and 37 S.E.
Base Map, 6th Edition 1978

This document was produced
by scanning the original publication.

Ce document est le produit d'une
numérisation par balayage
de la publication originale.