

SMITH BAY
ELEVATIONS IN FEET

CANADA
DEPARTMENT OF
ENERGY, MINES AND RESOURCES
SURVEYS AND MAPPING BRANCH
(Joins Bache Peninsula 49 N 1/2 and 39 N 1/2 - Kane Basin 29 N 1/2 and 19 N 1/2)

ELEVATIONS IN FEET

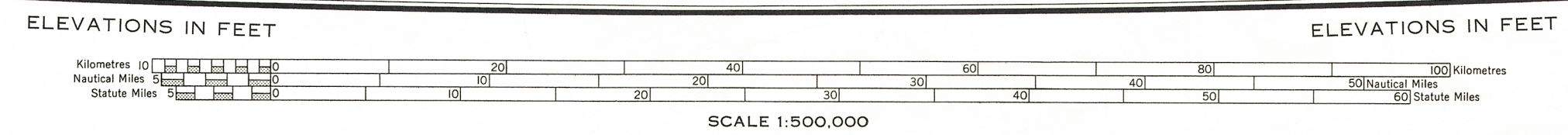
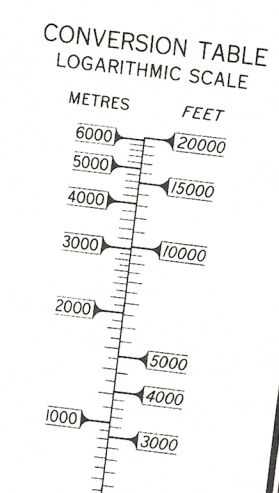
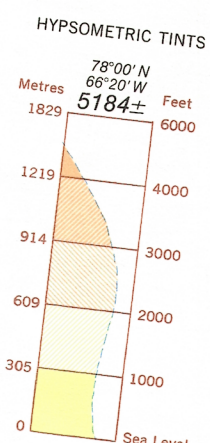
Transverse Mercator Projection

ELEVATIONS IN FEET

ELEVATIONS IN FEET

ELEVATIONS IN FEET

SMITH BAY
CANADA-GREENLAND (DENMARK)
N. T. S. No. 39 S 1/2 and 29 S 1/2
Base Map, 6th Edition 1979



This document was produced
by scanning the original publication.

Ce document est le produit d'une
numérisation par balayage
de la publication originale.