


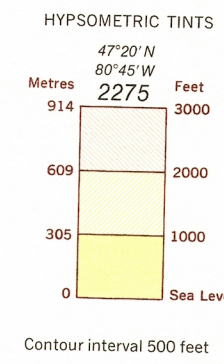
CHAPLEAU - SUDBURY
ELEVATIONS IN FEET

CANADA
DEPARTMENT OF
ENERGY, MINES AND RESOURCES
SURVEYS AND MAPPING BRANCH
(Joins Hearst-Cochrane 42 S.E.)

ELEVATIONS IN FEET

Transverse Mercator Projection

ELEVATIONS IN FEET




ELEVATIONS IN FEET

© 1985 Her Majesty the Queen in Right of Canada
Department of Energy, Mines and Resources

ELEVATIONS IN FEET

(Joins Toronto V.N.C.)

ELEVATIONS IN FEET



Produced by the Survey and Mapping Branch
Copies may be obtained from the Canada Map Office,
Department of Energy, Mines and Resources, Ottawa,
or your nearest map dealer.

ELEVATIONS IN FEET
CHAPLEAU-SUDBURY
N.T.S. No. 41 N.E.
Base Map, 6th Edition 1980

This document was produced
by scanning the original publication.

Ce document est le produit d'une
numérisation par balayage
de la publication originale.