

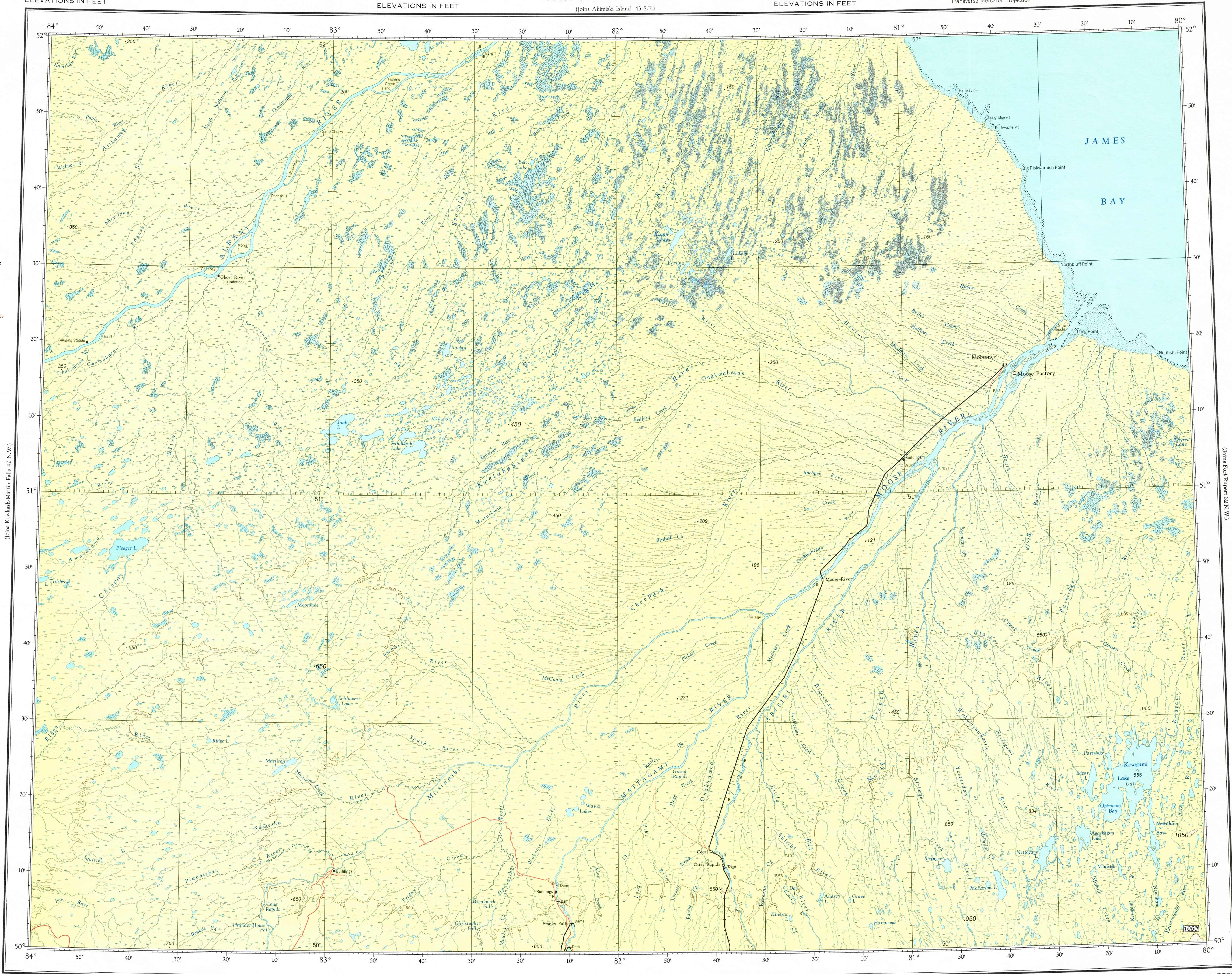
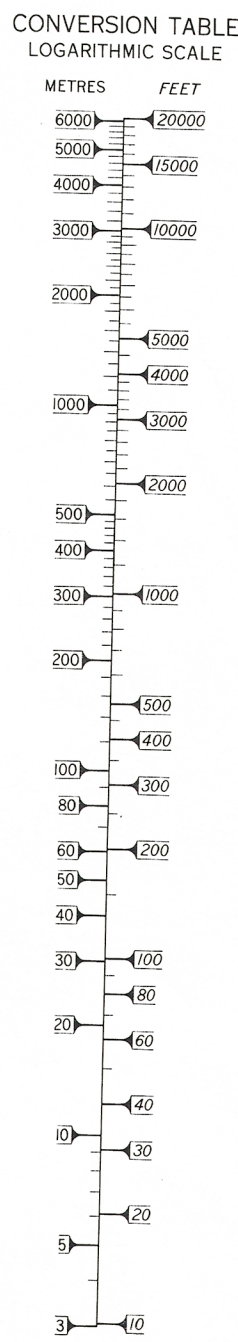
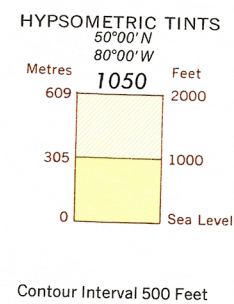
MOOSONEE  
ELEVATIONS IN FEET

CANADA  
DEPARTMENT OF  
ENERGY, MINES AND RESOURCES  
SURVEYS AND MAPPING BRANCH  
(Joins Akimiski Island 43 S.E.)

ELEVATIONS IN FEET

Transverse Mercator Projection

ELEVATIONS IN FEET



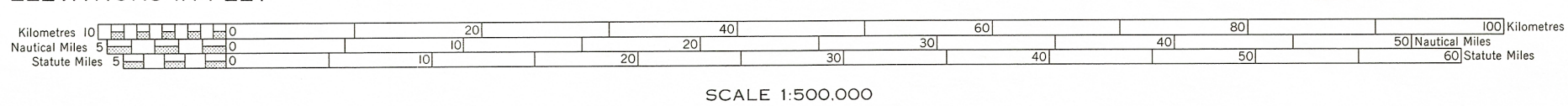
ELEVATIONS IN FEET  
Base Map, 5th Edition 1974

Produced by the Surveys and Mapping Branch,  
Department of Energy, Mines and Resources.  
© Canada Copyrights Reserved 1974

ELEVATIONS IN FEET

(Joins Hearst-Cochrane 42 S.E.)

ELEVATIONS IN FEET



Copies may be obtained from the Canada Map Office,  
Department of Energy, Mines and Resources, Ottawa,  
or your nearest map dealer.

ELEVATIONS IN FEET  
MOOSONEE  
N.T.S. No. 42 N.E.