

HEARST-COCHRANE  
ELEVATIONS IN FEET

CANADA  
DEPARTMENT OF  
ENERGY, MINES AND RESOURCES  
SURVEYS AND MAPPING BRANCH  
(Joins Moosonee 42 N.E.)

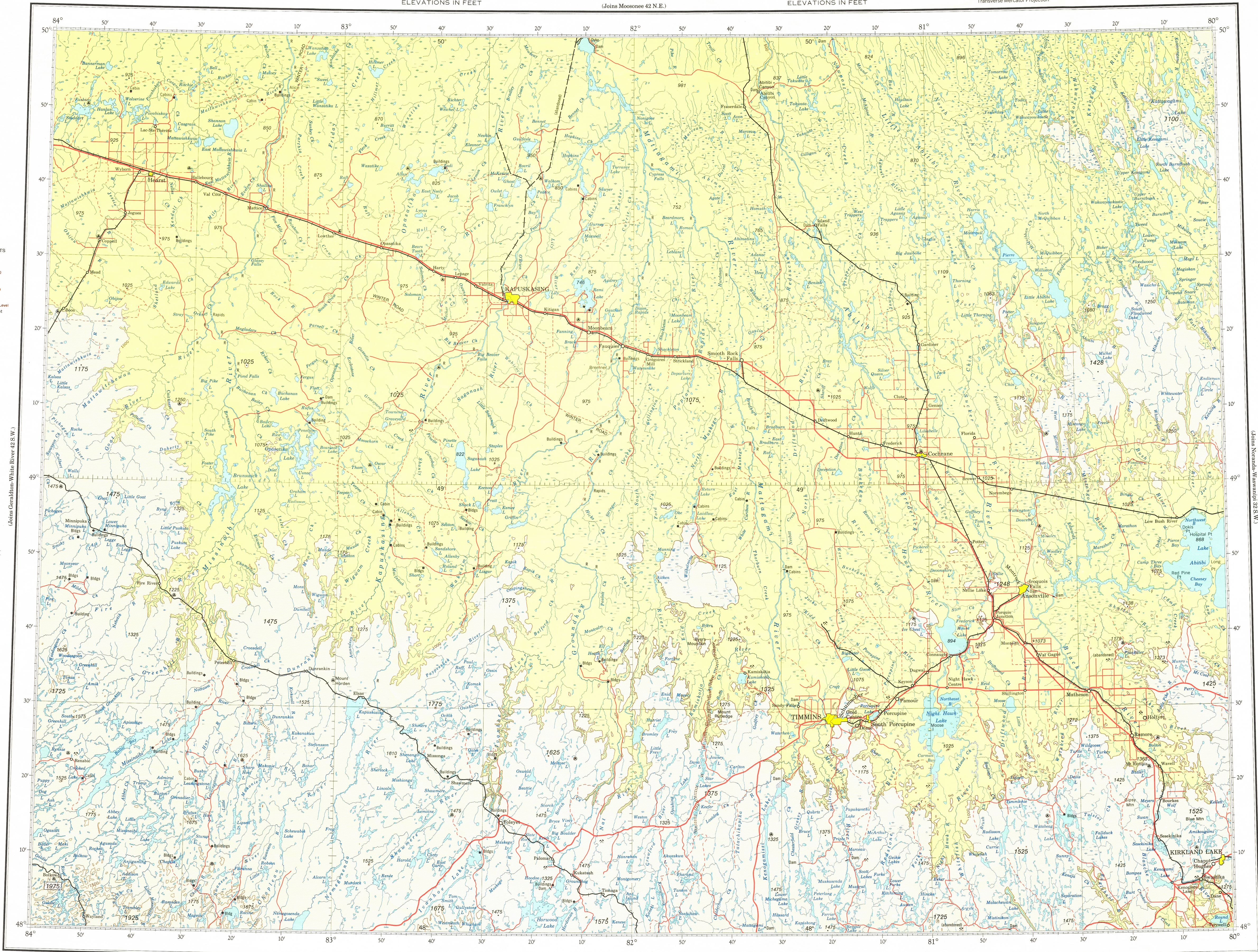
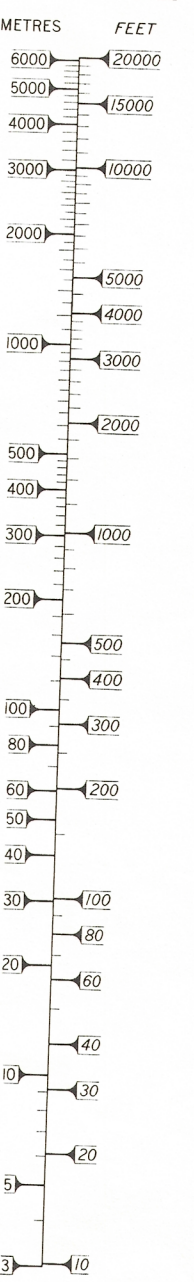
ELEVATIONS IN FEET

Transverse Mercator Projection

ELEVATIONS IN FEET

HYPSONETRIC TINTS  
48°05' N  
83°55' W  
1975  
Metres  
609  
305  
Sea Level  
Contour interval 500 feet

CONVERSION TABLE  
LOGARITHMIC SCALE




Produced by the Surveys and Mapping Branch,  
Department of Energy, Mines and Resources.  
© 1975, Her Majesty the Queen in Right of Canada,  
Department of Energy, Mines and Resources.

ELEVATIONS IN FEET

(Joins Chapleau-Sudbury 41 N.E.)

ELEVATIONS IN FEET



SCALE 1:500,000

Copies may be obtained from the Canada Map Office,  
Department of Energy, Mines and Resources, Ottawa,  
or your nearest map dealer.

ELEVATIONS IN FEET  
HEARST-COCHRANE  
N.T.S. No. 42 S.E.  
Base Map, 5th Edition 1978

This document was produced  
by scanning the original publication.

Ce document est le produit d'une  
numérisation par balayage  
de la publication originale.