
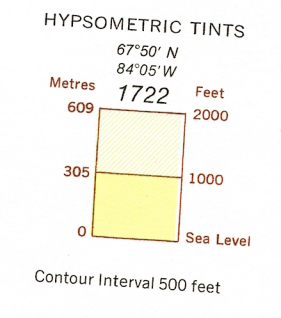


MELVILLE SOUTH
ELEVATIONS IN FEET

CANADA
DEPARTMENT OF
ENERGY, MINES AND RESOURCES
SURVEYS AND MAPPING BRANCH
(Joins Melville North 47 S.W. and 47 S.E.)

ELEVATIONS IN FEET

Transverse Mercator Projection



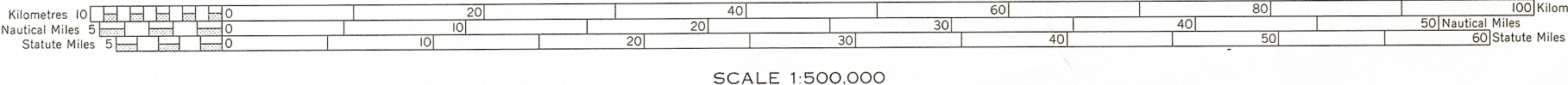
ELEVATIONS IN FEET
Base Map, 6th Edition, 1974

Produced by the Survey and Mapping Branch,
Department of Energy, Mines and Resources.
© Canada Copyright Reserved 1974

ELEVATIONS IN FEET

(Joins Southampton Island North 46 S.W. and 46 S.E.)

ELEVATIONS IN FEET



Copies may be obtained from the Canada Map Office,
Department of Energy, Mines and Resources, Ottawa,
at your nearest map dealer.

ELEVATIONS IN FEET
MELVILLE SOUTH
N.T.S. No. 46 N.W. and 46 N.E.

This document was produced
by scanning the original publication.

Ce document est le produit d'une
numérisation par balayage
de la publication originale.