

DEVON EAST
ELEVATIONS IN FEET

CANADA
DEPARTMENT OF
ENERGY, MINES AND RESOURCES
SURVEYS AND MAPPING BRANCH
(Joins Craig Harbour 49 SW and 49 SE)

ELEVATIONS IN FEET

Transverse Mercator Projection

ELEVATIONS IN FEET

ELEVATIONS IN FEET

B A F F I N

J O N E S

S O U N D



B E A R

D E V O N

I S L A N D

L A N C A S T E R

S O U N D



(Joins Wellington Channel 58 NW and 58 NE)


ELEVATIONS IN FEET
Base Map, 5th Edition 1969

Produced by the Surveys and Mapping Branch,
Department of Energy, Mines and Resources.

ELEVATIONS IN FEET

(Joins Admiralty Inlet 48 SW and 48 SE)

ELEVATIONS IN FEET



SCALE 1:500,000

Copies may be obtained from the Map Distribution Office,
Department of Energy, Mines and Resources, Ottawa.

ELEVATIONS IN FEET
DEVON EAST
N.T.S. No. 48 N.W. and 48 N.E.