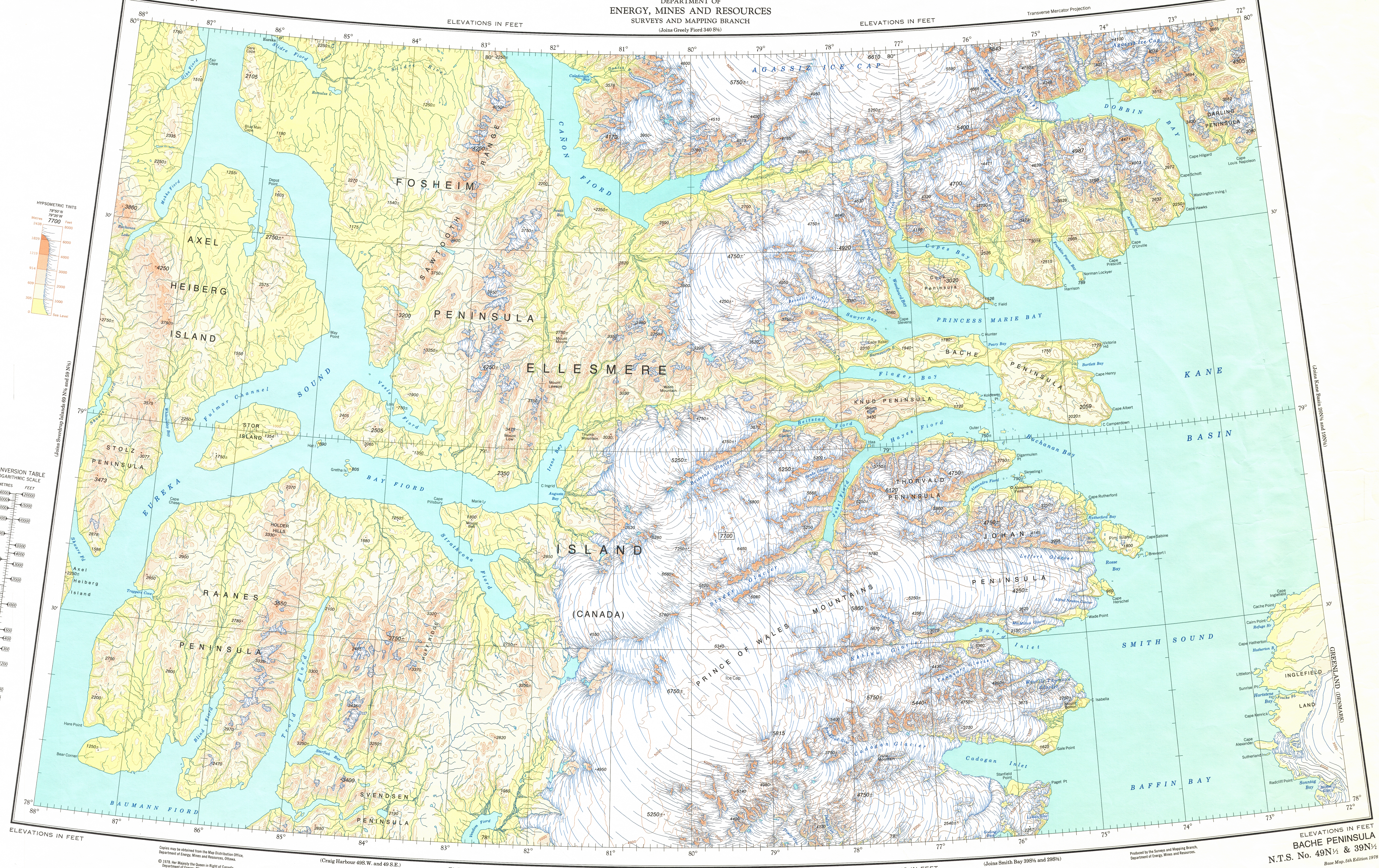
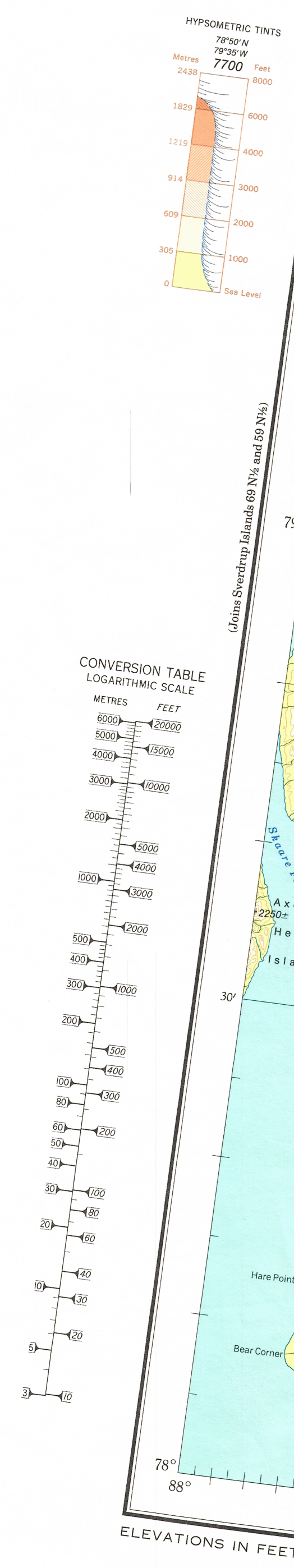


BACHE PENINSULA
ELEVATIONS IN FEET


CANADA
DEPARTMENT OF
ENERGY, MINES AND RESOURCES
SURVEYS AND MAPPING BRANCH
(Joins Greely Fiord 340 8%)

ELEVATIONS IN FEET



Copies may be obtained from the Map Distribution Office,
Department of Energy, Mines and Resources, Ottawa.
© 1978. Her Majesty the Queen in Right of Canada
Department of Energy, Mines and Resources.

(Craig Harbour 49S.W. and 49 S.E.)



Produced by the Surveys and Mapping Branch,
Department of Energy, Mines and Resources.

ELEVATIONS IN FEET
BACHE PENINSULA
N.T.S. No. 49N½ & 39N½
Base Map, 6th Edition 1978