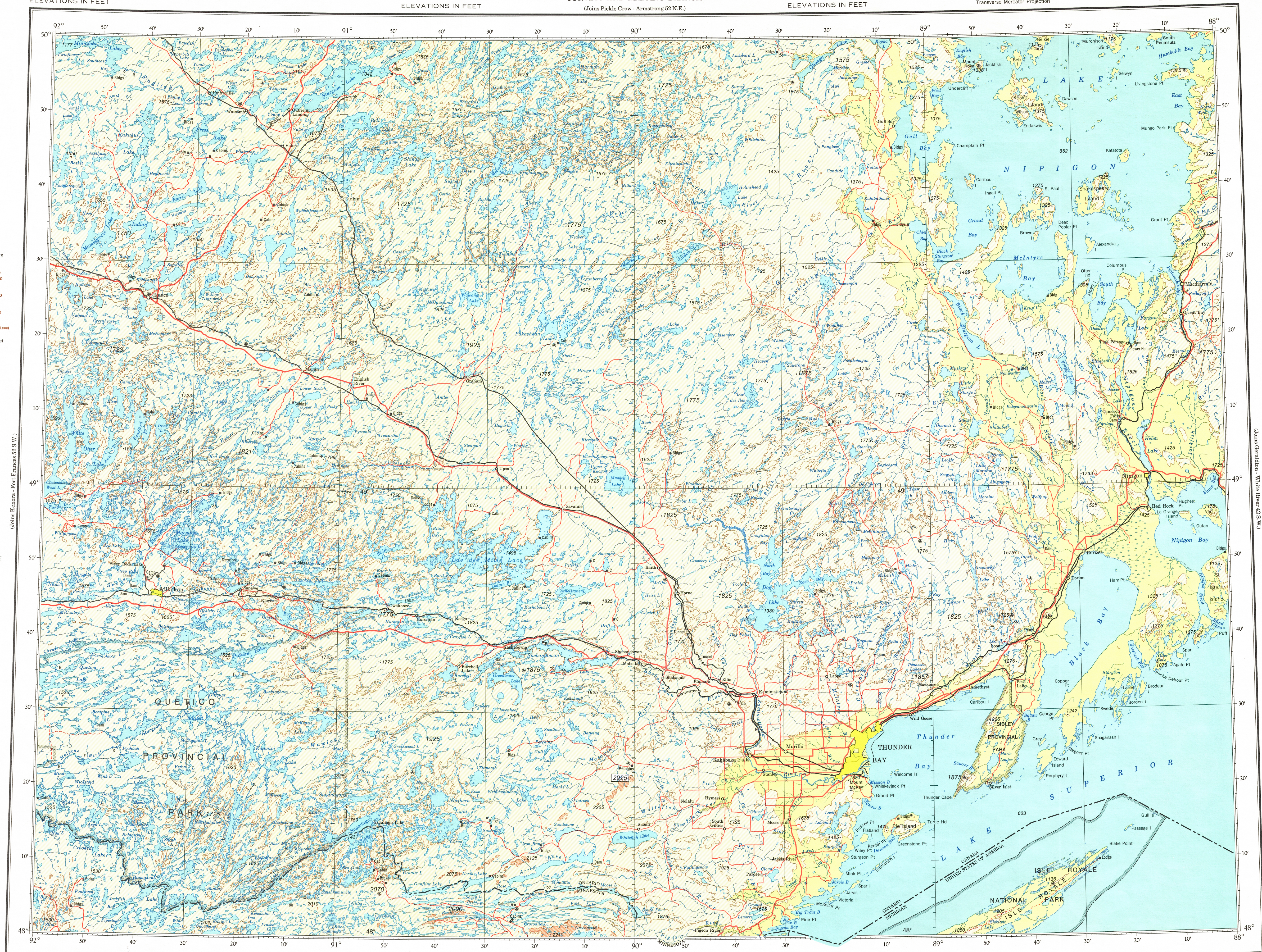
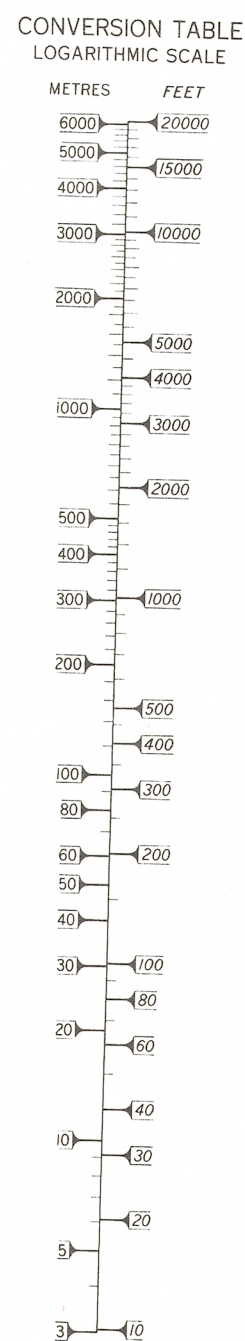
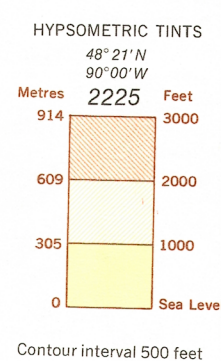


THUNDER BAY
ELEVATIONS IN FEET

CANADA
DEPARTMENT OF
ENERGY, MINES AND RESOURCES
SURVEYS AND MAPPING BRANCH
(Joins Pickle Crow - Armstrong 62 N.E.)

Transverse Mercator Projection


ELEVATIONS IN FEET



ELEVATIONS IN FEET

© 1976, Her Majesty the Queen in Right of Canada,
Department of Energy, Mines and Resources

ELEVATIONS IN FEET



ELEVATIONS IN FEET

Produced by the Surveys and Mapping Branch,
Copies may be obtained from the Canada Map Office,
Department of Energy, Mines and Resources, Ottawa,
or your nearest map dealer.

ELEVATIONS IN FEET
THUNDER BAY
N.T.S. No. 52 S.E.
Base Map, 6th Edition 1978